



14

Permesso CARPEGNA CARTA GEOLOGICA


Scala 1 : 100.000

Legenda

SERIE NEOAUTOCTONA




Alluvioni



Argille del pliocene

SERIE ALLOCTONA



Formazione a Colombacci (Miocene sup.)



Alberese (Eocene)



Complesso caotico (Argille scagliose)


SERIE AUTOCTONA



Formazione marnoso-arenacea (Miocene medio-inf.)



Faglie




Sovrascorrimenti



Asse di anticlinale



Asse di sinclinale



Traccia linee sismiche



Traccia linea sismica allegata

