
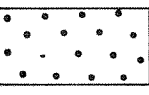
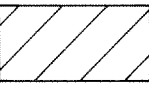


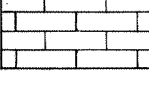

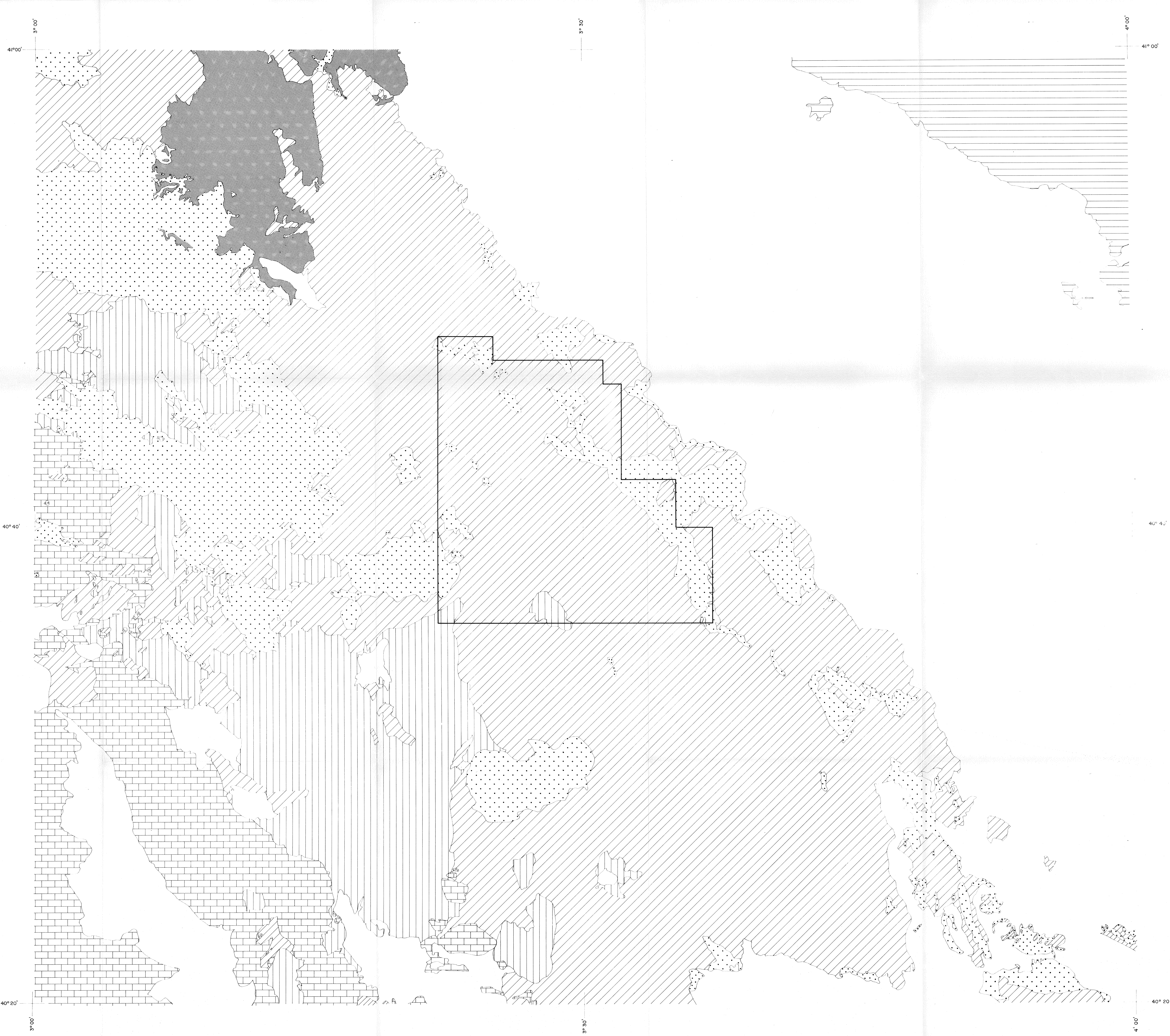


SCHEMA GEOLOGICO



Autore S. GENTILI	Direttore U. BRUSCO	Data 04/87	Allegato al Rapporto Relazione finale	ALLEGATO 1
Sezione GEOFISICA	Disegno GF-237.2B	Scala 1:100000		

-  QUATERNARIO E ALLUVIONI
-  PLIOCENE
-  UNITA' ALLOCTONE
-  PIATTAFORMA PUGLIESE
-  UNITA' LAGONEGRESI
-  PIATTAFORMA CAMPANA
-  ROCCE VULCANICHE



MAPPA INDICE

