SCHLUMBERGER

SONIC LOG

SETTORE SICILIA
CAMPO MORELLO
POZZO 1
SOCIETA' A GIP

25

SOCIETA' AGIP
Coll. BNJ VI-IV-1
POZZO 1
CAMPO MORELLO
SETTORE SICILIA STATO ITALIA

COORDINATE
Lat. 37° 32' 38"6
Long. 1° 43' 54"5

Altre operazioni
IES

Punto riferimento T.R. Quota 354,5
Log misurato da T.R. 0 mt sopra punto rif.
Perf. misurato da T.R.

Quota T.R. 354,5
P.S.
P.C. 350,0

Data	19.10.69				Film n° 13
Discesa n°	3				
Prof. Perf.	3036,0				
Prof. Log	3038,0				
Prima lettura	3035,5				
Ultima lettura	994,0				
Casing-Perf.	13"3/8 @ 993,0		@	@	@
Casing-Log.	994,0				
Diametro foro	12" 1/4				
Tipo fluido in pozzo	LSO				
Dens. | Visc.	2060	76			
pH | acqua lib.	10	1,5 ml	ml	ml	ml
Origine camp.	circolazione				
Rm @ Temp. mis.	1,10 @ 20 °C		@ °C	@ °C	@ °C
Rmf @ Temp. mis.	0,52 @ 20 °C		@ °C	@ °C	@ °C
Rmc @ Temp. mis.	0,9 @ 68 °C		@ °C	@ °C	@ °C
Origine Rmf | Rmc	Baroid	Abaque			
Rm @ BHT	0,49 @ 68 °C		@ °C	@ °C	@ °C
Ore tras. da circ.	12 ore				
Max temp. regis.	68 °C		°C	°C	°C
Unità | Centro	406	Sic.			
Operatore	BURR				
[illegible]	FAI PRA -	CHELI			

Piegare qui

NOTE

Cambiam. nel tipo fango o nei camp. success.				
Data | Campione N.				
Prof. perfor.				
Tipo fluido in pozzo				
Dens. | Visc.				
ph | acqua lib.		ml		ml
Origine camp.				
Rm @ Temp. mis.	@	°C	@	°C
Rmf @ Temp. mis.	@	°C	@	°C
Rmc @ Temp. mis.	@	°C	@	°C
Origine Rmf | Rmc				
Rm @ BHT	@	°C	@	°C
Rmf @ BHT	@	°C	@	°C
Rmc @ BHT	@	°C	@	°C

Cambiamenti Scala

Tipo log	Prof.	Scala verso sup.	Scala verso fondo

Dati sullo Strumento

Disc. n°	Tipo Strum.	Tipo Pad.	Pos. Strum.	Altri dati

C.D. S.O. centrato - + VCDC
Strum. usato Cart. N. VACD 77
Quadro comando N. VLPC 5 - VIPA 39
Sonda N. VLSM

VELOCITÀ (Piedi al secondo= $\frac{1.000.000}{\text{Intervallo tempo di transito (Microsecondi x piede)}}$

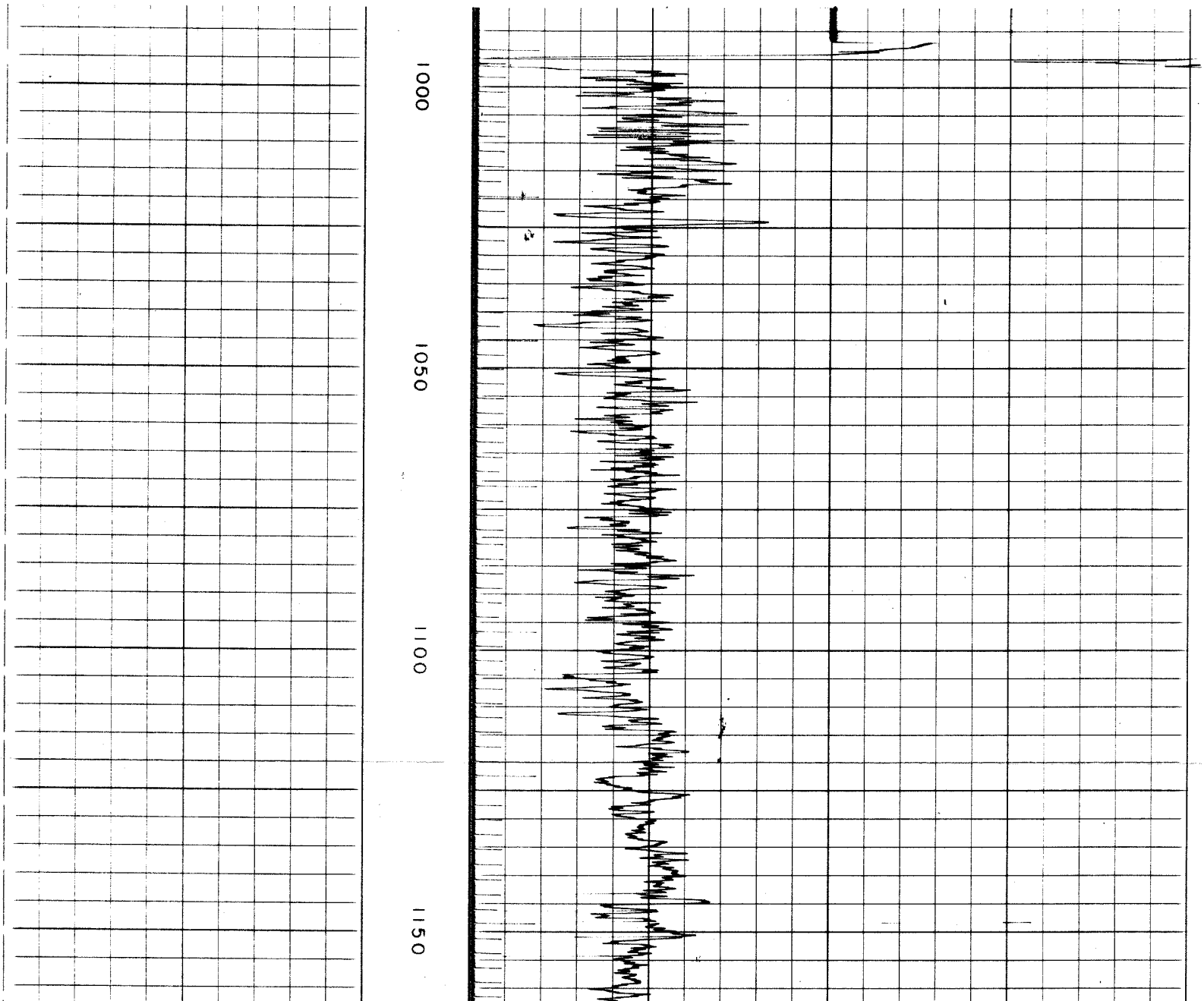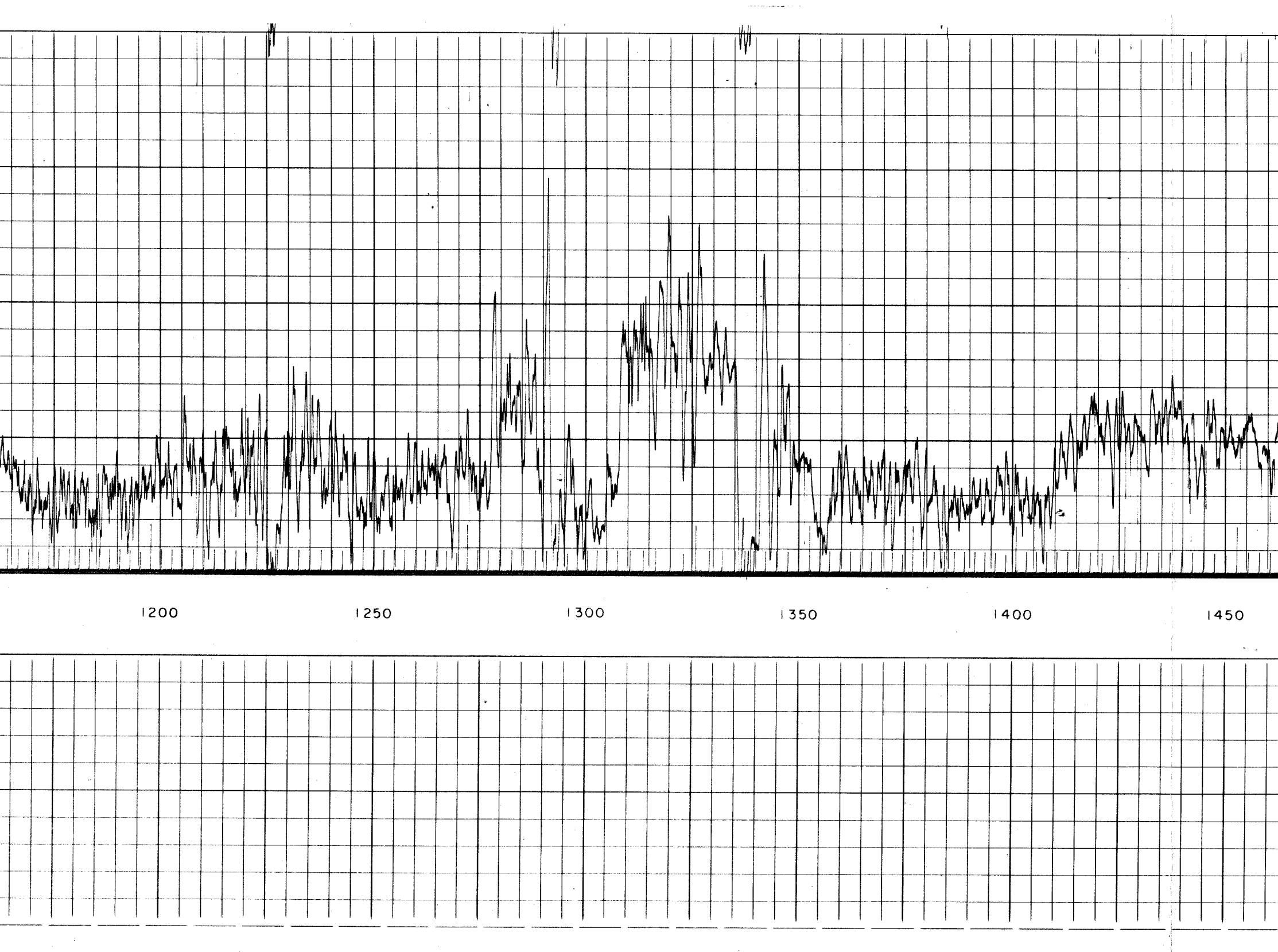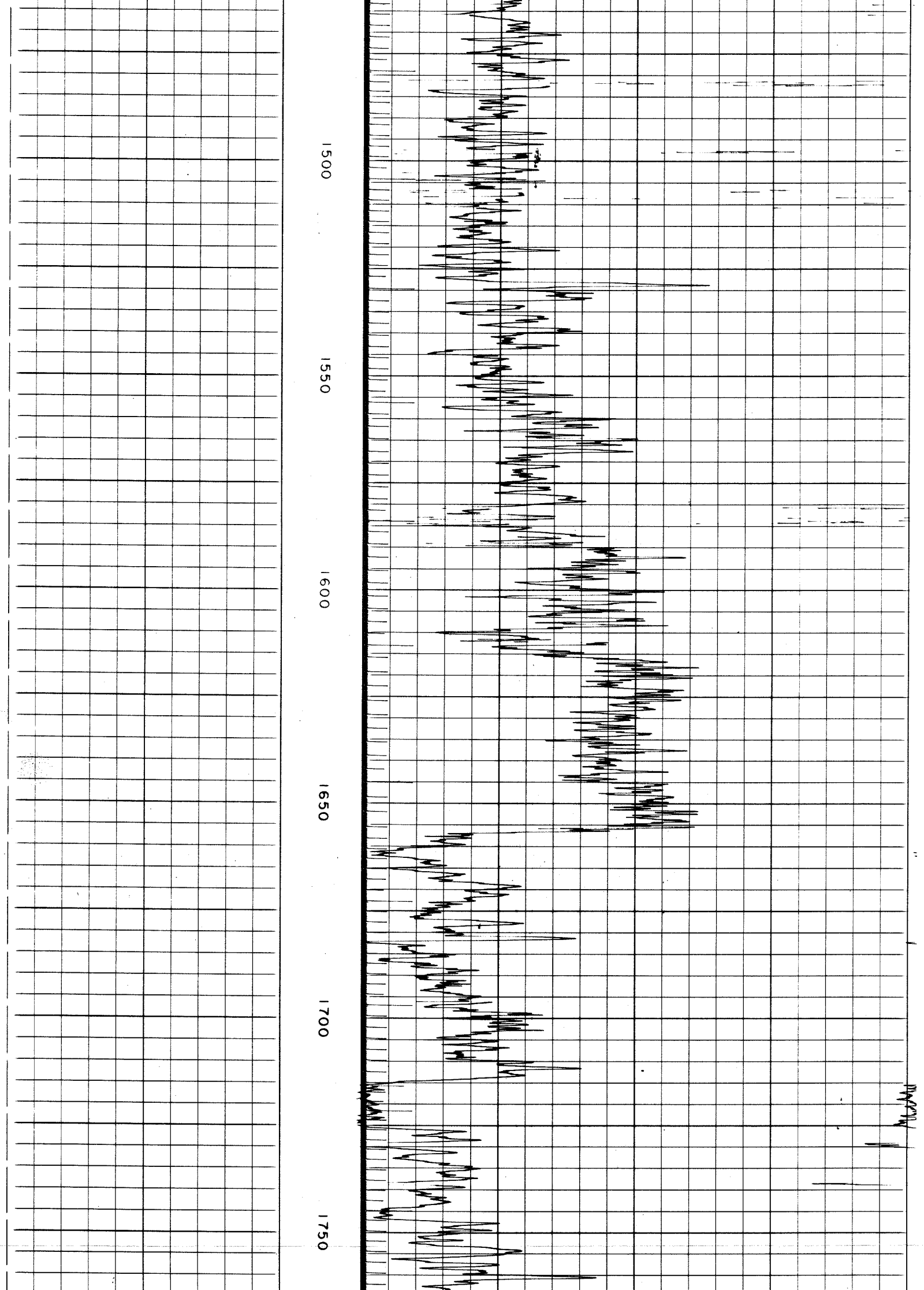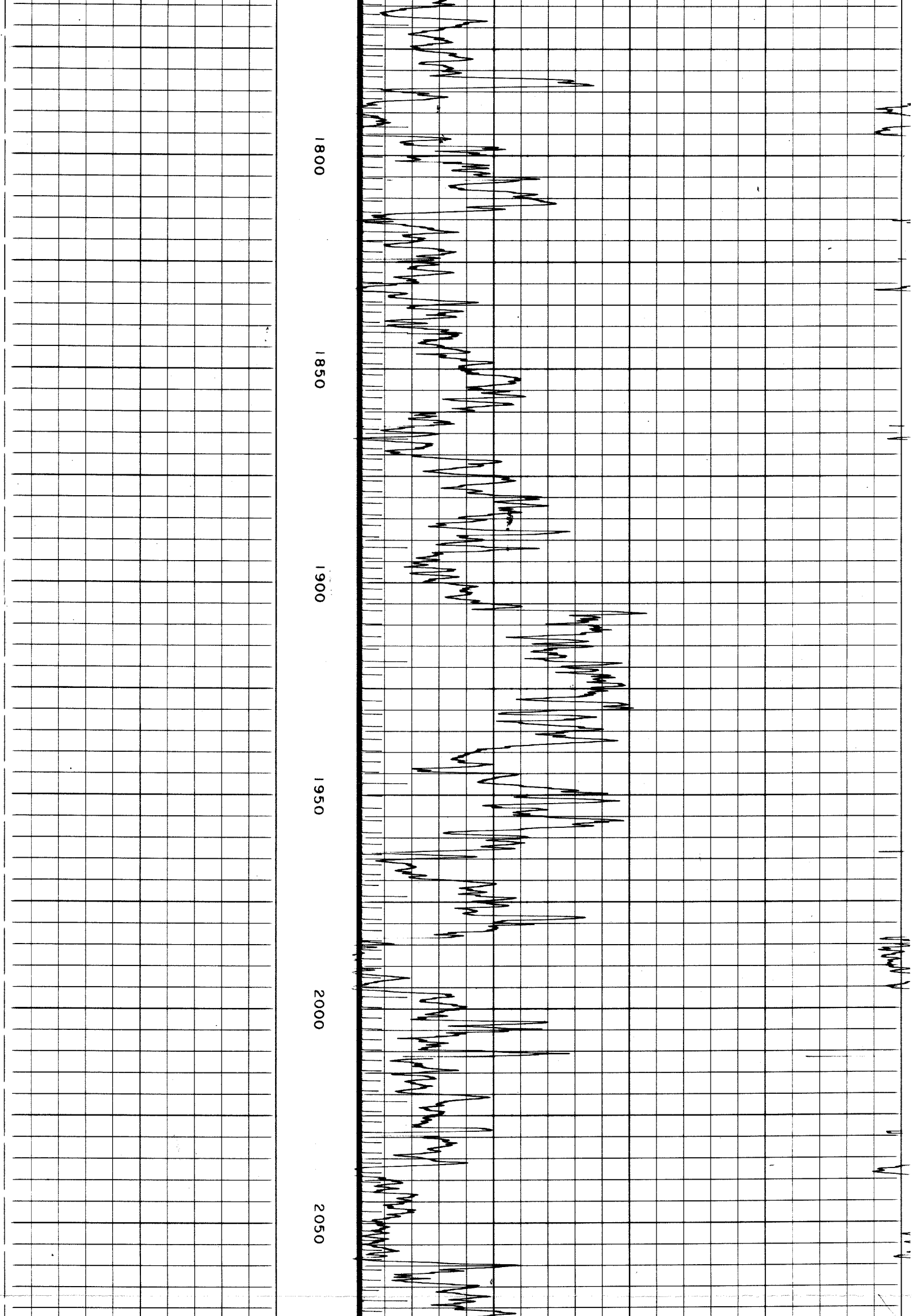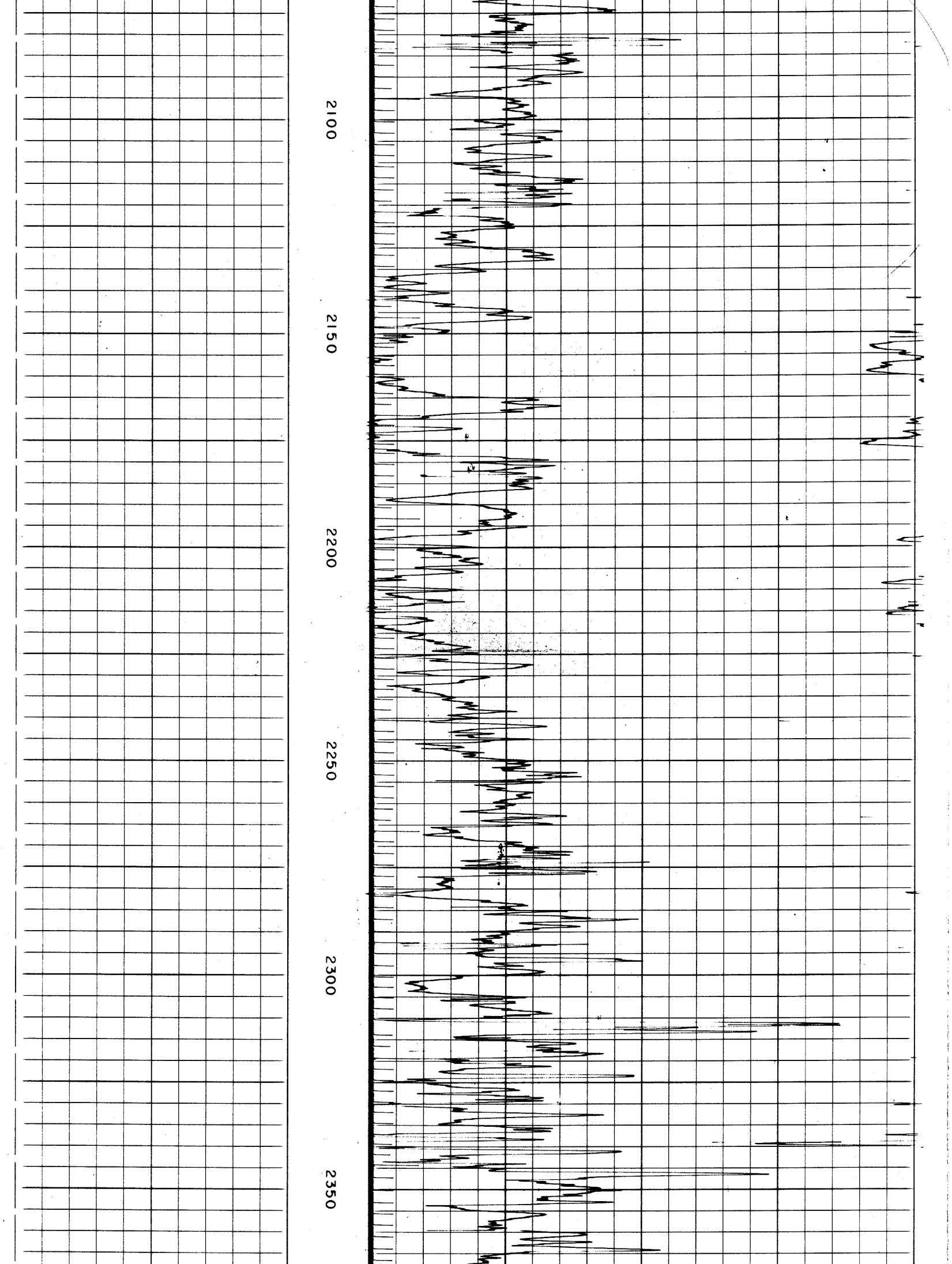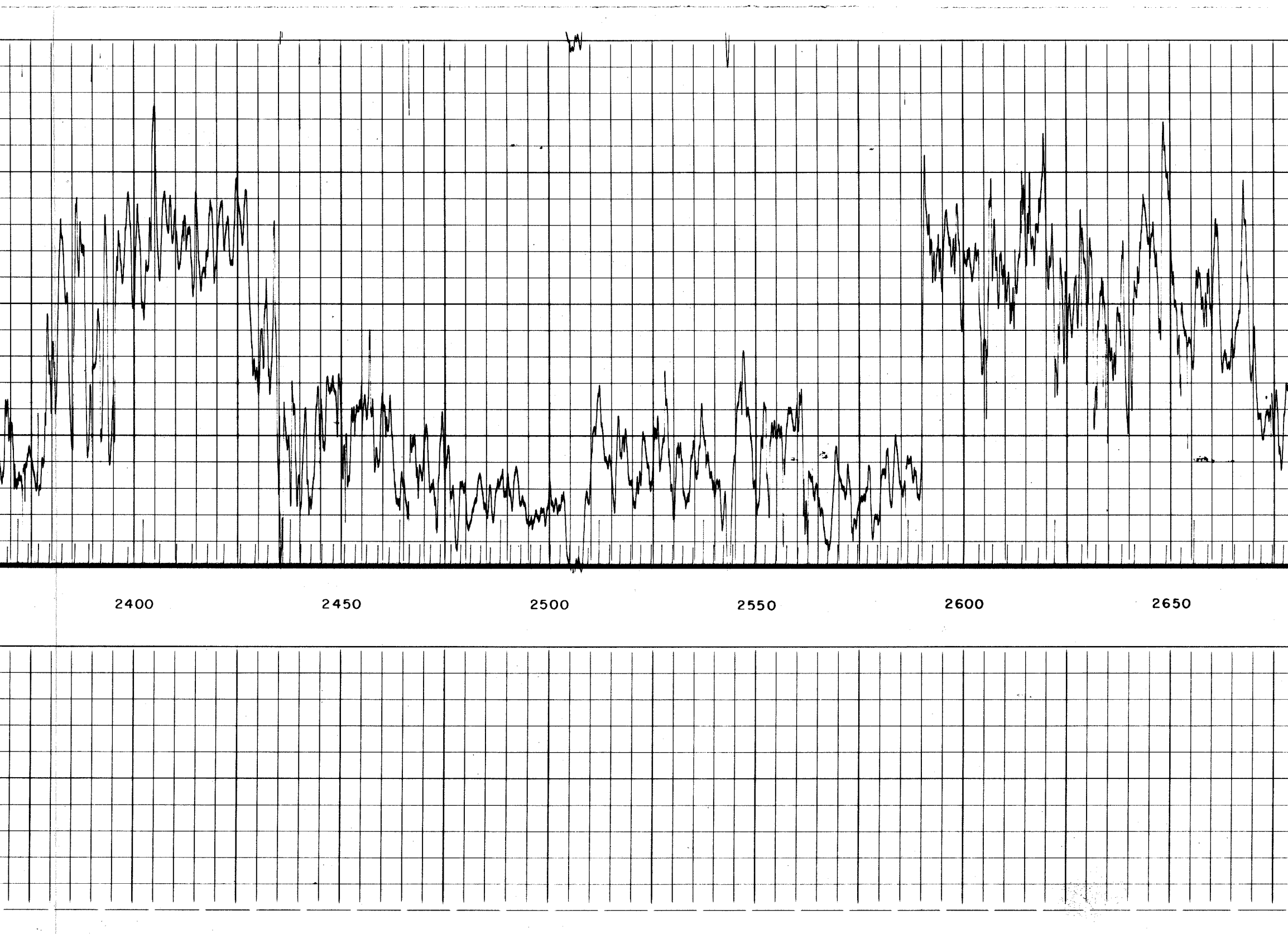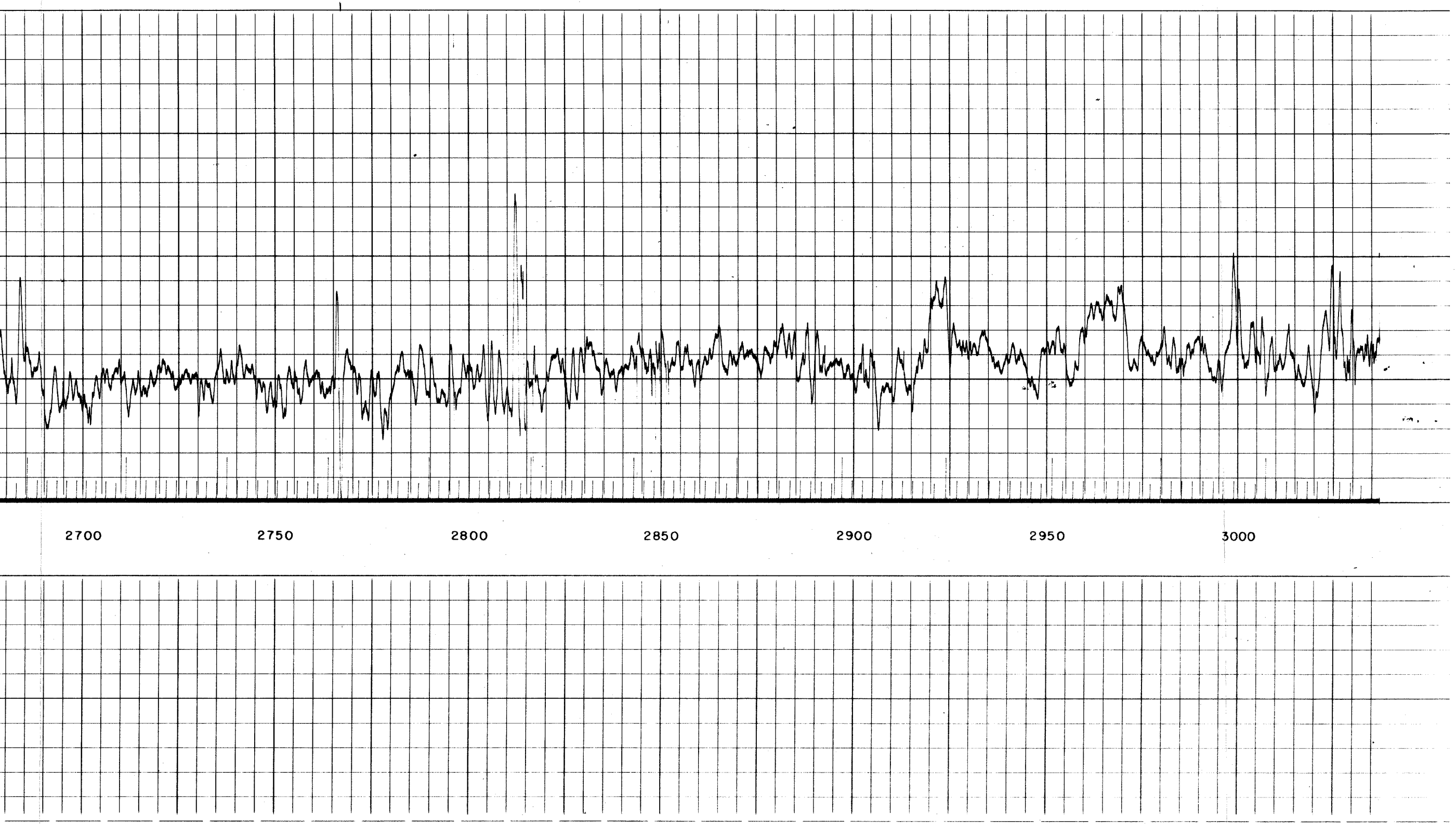CALIPER Pollici	PROFONDITÀ	INTERVALLO TEMPO DI TRANSITO MICROSECONDI x PIEDI
	1 : 1000	T3 R_1 3 R_2 140 90 40 190 140 1 m Sec. 10 m. Sec. tempo integrato