

1° 30' 2° 00'

FAULT DISTRIBUTION MAP

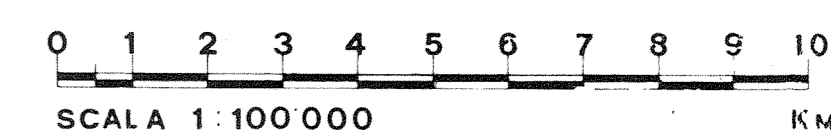
- Surface faults**
- a** _____
- Mainly sub-surface faults**
- b** _____ accdg. to local seismic
- c** _____ Carissimo et al
- d** _____ P. Vogt -hypothetical-
- e** _____ P. Vogt

MINERARIA TEXAS ITALIANA

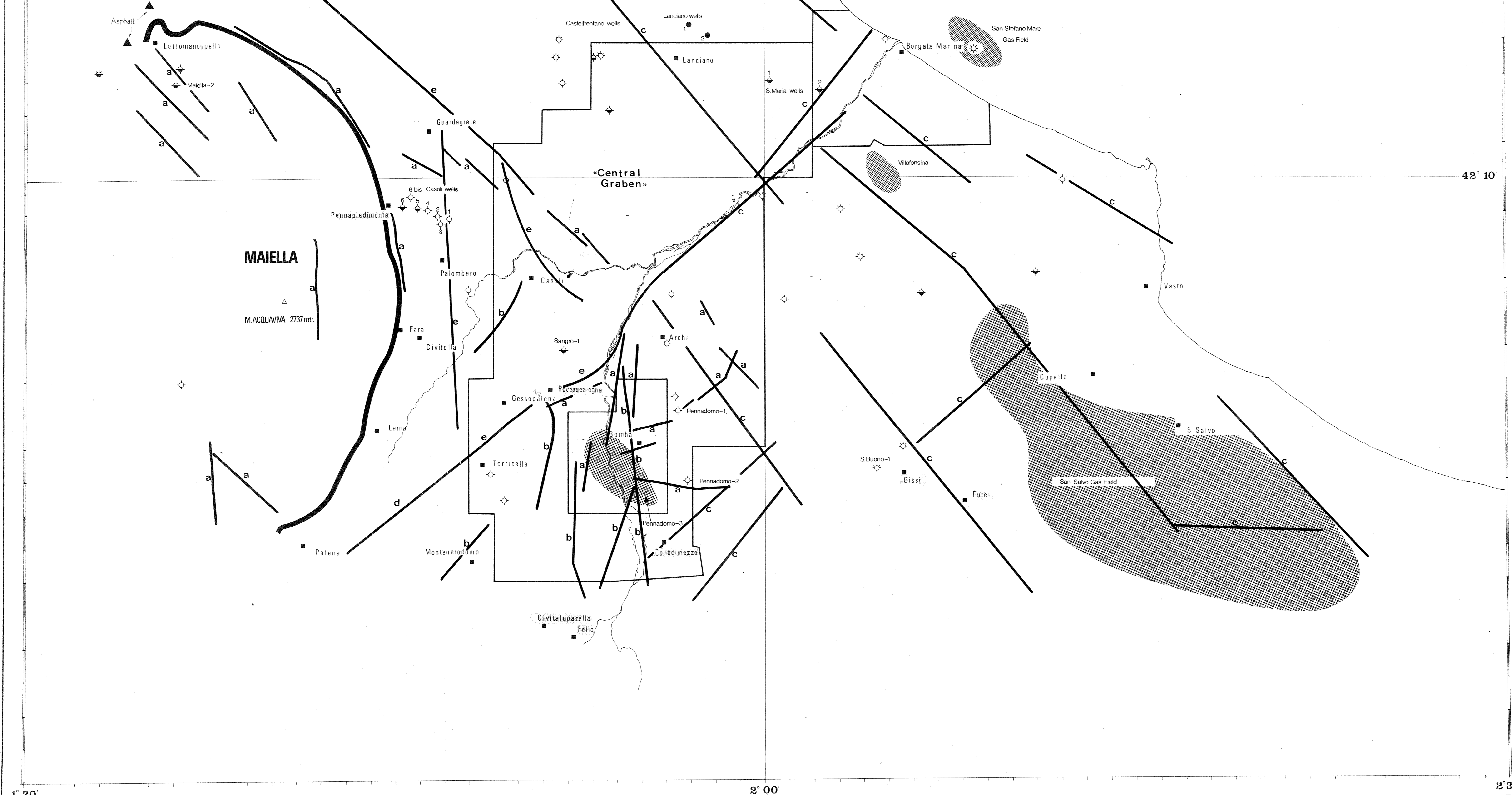

PERMESSI

"Lanciano" e "Borgata Marina"

LEGENDA



ENCLOSURE 2



42° 10'

1° 30' 2° 00'

2° 30'