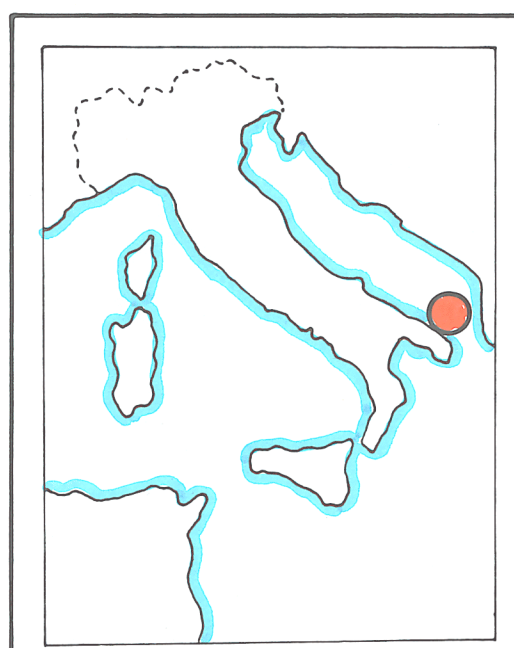


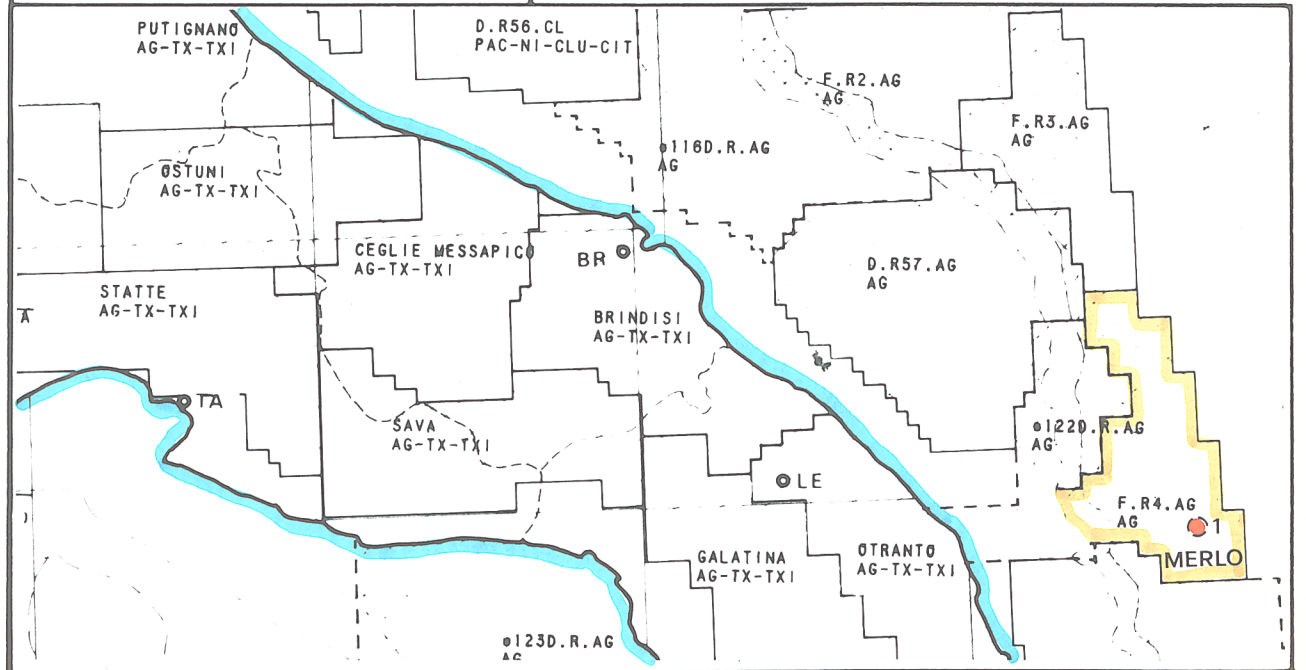

|                            |                                                                                                             |       |                     |
|----------------------------|-------------------------------------------------------------------------------------------------------------|-------|---------------------|
| <b>Agip</b> S.p.A.<br>REIT | <b>MARE ADRIATICO - ZONA F</b>                                                                              |       | FIGURA<br><b>3</b>  |
|                            | Permesso F.R4.AG - Pozzo MERLO 1<br><b>RAPPRESENTAZIONE SCHEMATICA<br/>         DEGLI ORIZZONTI MAPPATI</b> |       |                     |
| Autore                     |                                                                                                             |       |                     |
| Disegnatore                | Data<br>GIUGNO 1982                                                                                         | Scala | Disegno n°<br>204/5 |

carta indice



legenda

SEZIONE IDROCARBURI  
 DI NAPOLI  
 13 LUG. 1982  
 Prot. N. 3276  
 Sez. Pozz.



Scala 1:1000000

SW

NE

MERLO 1

