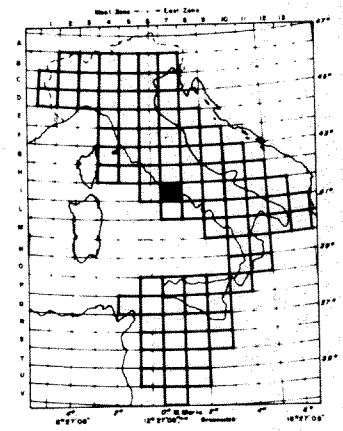
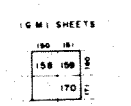

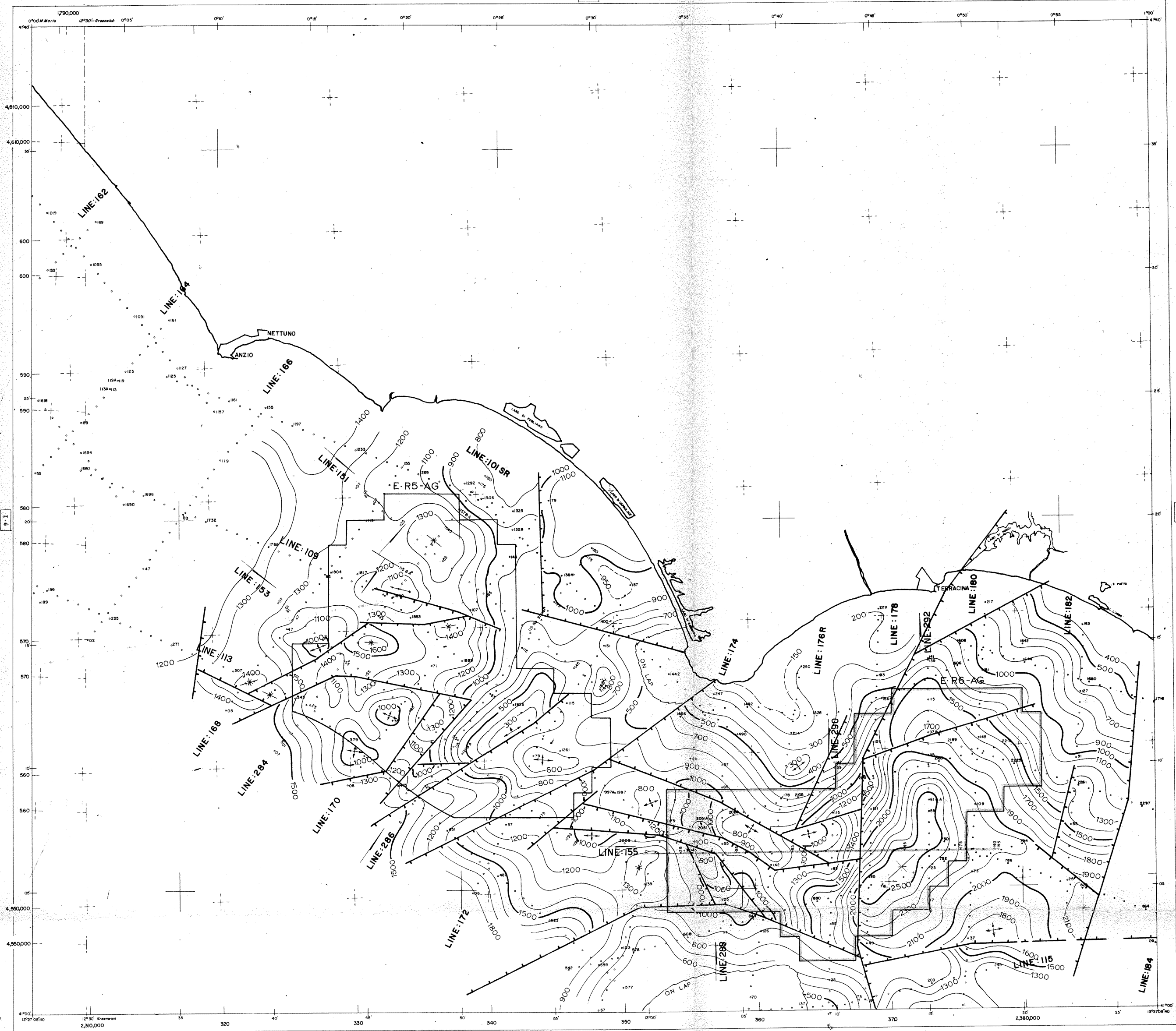


AGIP
DIREZIONE MINERARIA
RESPLO 2

AS981

ZONE "E."
TYRRHENIAN SEA
HORIZON "H."

CONTOUR INTERVAL = 100 meters DATE JAN 1968
SCALE 1:250,000



SPECIFICATIONS

PROJECTION - GAUSS BOUSSIN 2 ZONES AT WIDE
WEST ZONE CENTRAL MERIDIAN 14° EAST OF GREENWICH
EAST ZONE CENTRAL MERIDIAN 17° EAST OF GREENWICH

SPHEROID - INTERNATIONAL ORIENTED AT NORTH POLE FROM
EARTH DATA CENTER, NATIONAL BUREAU OF STANDARDS
EARTH DATA CENTER, NATIONAL BUREAU OF STANDARDS
EARTH DATA CENTER, NATIONAL BUREAU OF STANDARDS

GRID COORDINATES - IN METERS
FALSE NORTHING 0 METERS
FALSE EASTING WEST ZONE 1,000,000 METERS
EAST ZONE 2,000,000 METERS
SCALE FACTOR 0.9999 AT THE CENTRAL MERIDIAN
SHEET CORNER POINTS REFERRED TO W. HANNO MERIDIAN