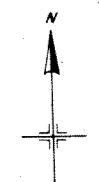
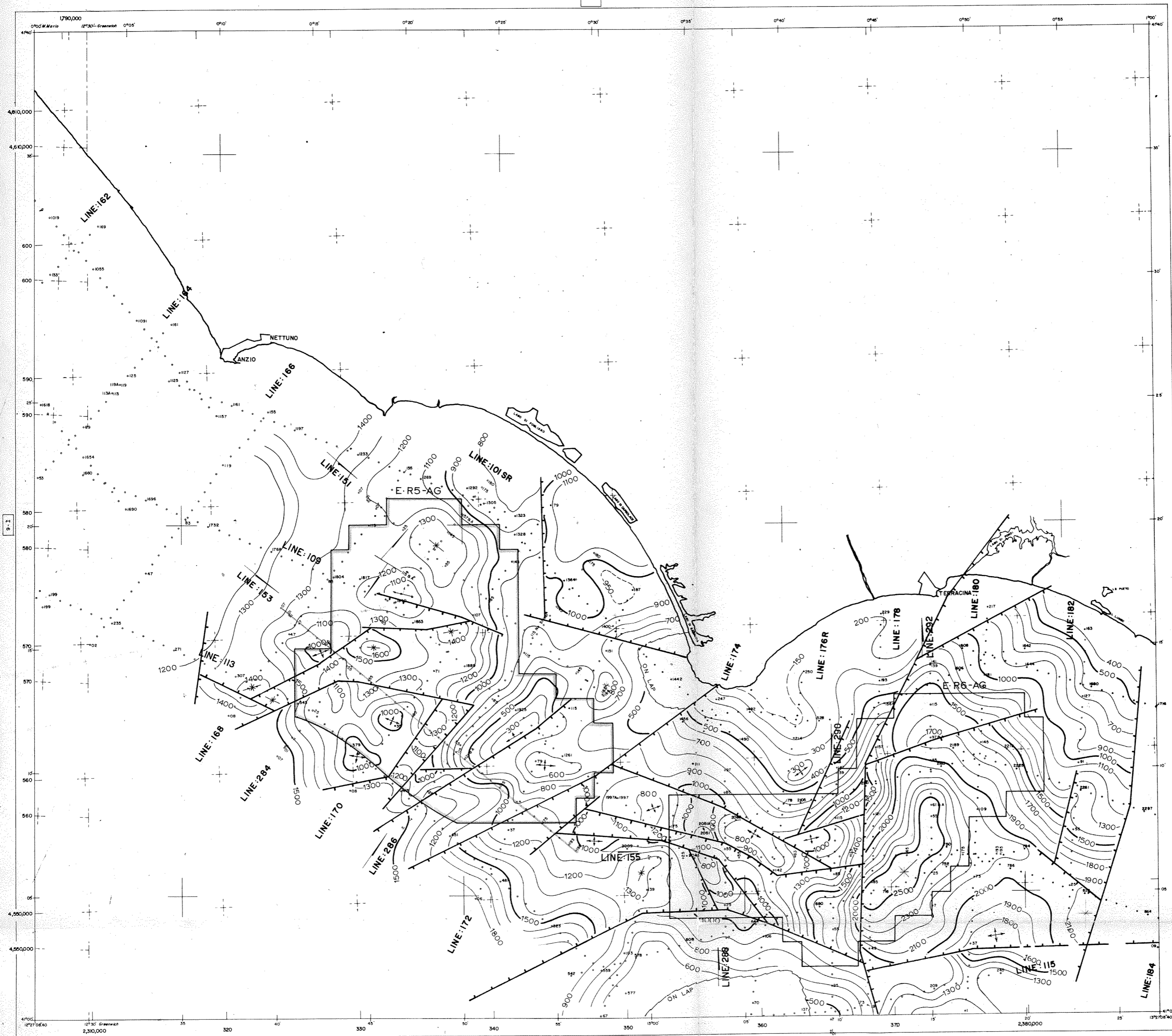


AGIP
DIREZIONE MINERARIA
RESPLO 2

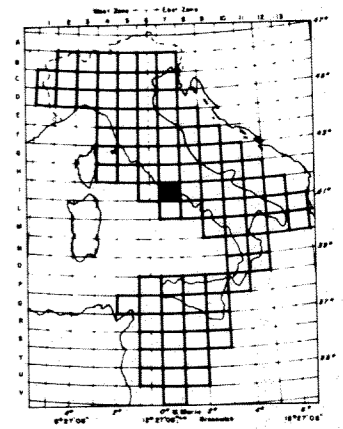
AS979

ZONE "E",
TYRRHENIAN SEA
HORIZON "H"

CONTOUR INTERVAL = 100 METERS DATE
JAN 1968
SCALE 1:250'000



1:6
150
100
50
170



SPECIFICATIONS

PROJECTION: GAUSS BOUSSINOT 2 ZONES OF WIDTH
WEST ZONE CENTRAL MERIDIAN 3° EAST OF GREENWICH
EAST ZONE CENTRAL MERIDIAN 15° EAST OF GREENWICH
SPHEROID: INTERNATIONAL SPHEROID AT WOLFE HARTUNG, 1870
ORIGIN OF LATITUDE: OF LEBERON
ORIGIN OF LONGITUDE: W HANO MERIDIAN ON LAND
GREENWICH AT SEA
GRID COORDINATES: FALSE EASTING 0 METERS
FALSE NORTHING 0 METERS
FALSE EASTING WEST ZONE 100,000 METERS
FALSE NORTHING EAST ZONE 2,800,000 METERS
SCALE FACTOR: 0.9994 AT THE CENTRAL MERIDIAN
SHEET CORNER INSIDES REFERRED TO W HANO MERIDIAN