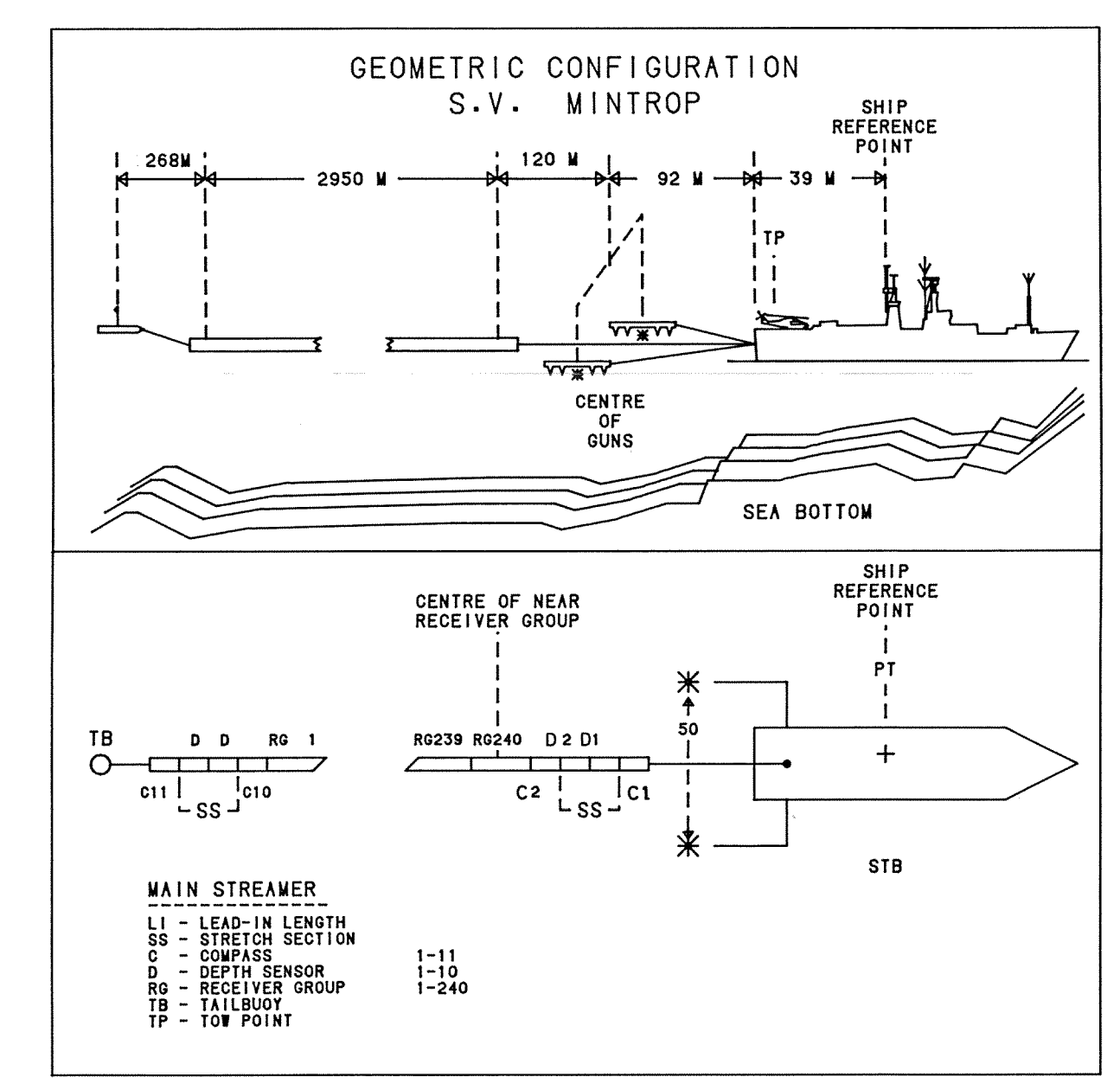
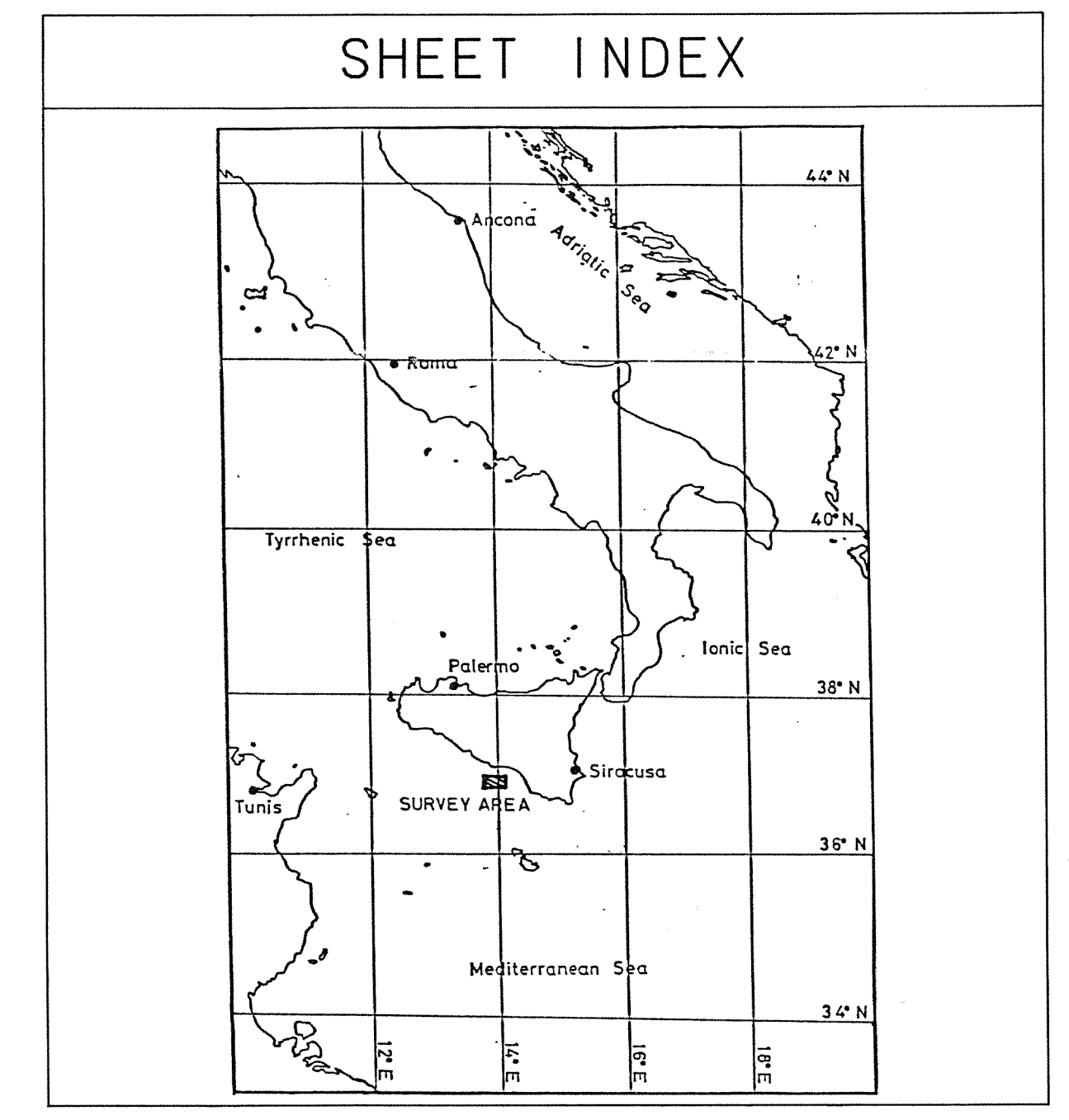
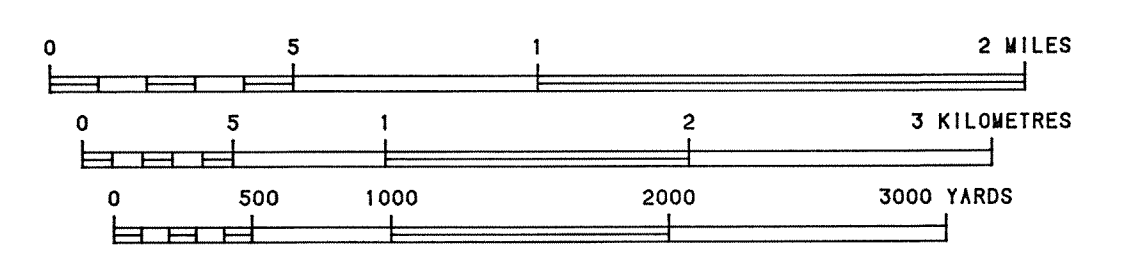


REGIONE IDROCARBURI
 DIREZIONE DI NAPOLI
 PROT. N. 3861

SCALE 1:25000



RECORDING BY:
 PRAKLA-SEISMOS ORDER NO. 872025
 BOAT: S. V. MINTROP
 DATE: 12.04. - 13.04.1988

PROCESSED BY:
 PRAKLA-SEISMOS AG
 INPUT CREW: MAPPING GROUP
 SUPERVISOR: LEHMANN, H. J.
 DATE: 28.04.1988

POSITIONING + PROJECTION PARAMETERS

POSITIONING SYSTEM: SYLDEIS
 PLOTTED POSITION: CDP
 SETBACK APPLIED: 191.0 METRES

STATION PARAMETERS:
 P. SIFAGLIONE: 13 55 05.480N 14 24 47.280E C-O -215.6M
 CA. FALCONARA: 13 06 28.080N 14 03 10.140E C-O -225.7M
 TORRE S. NICOLA: 13 06 36.960N 13 51 58.260E C-O -234.2M
 CA. ROSSELLO: 13 05 57.860N 14 08 18.840E C-O -224.3M
 CA. MONTECHIARO: 13 10 58.500N 13 41 44.760E C-O -218.9M

REMARKS:

GEODETIC REFERENCE SYSTEM: SISTEMA ITALIANO 1940
 PROJECTION: TRANSVERSE MERCATOR
 SPHEROID: FUSI EST
 CENTRAL MERIDIAN: 15 DEG EAST

FALSE NORTHING: 0 METRES
 FALSE EASTING: 2520000 METRES

DRAWN: CALCOMP SC.: 1:25000 ENCL.:

LINE LOCATION MAP
 ITALY 1988
 ELF ITALIANA
 C.R126-LF
 2D SEISMIC SURVEY