



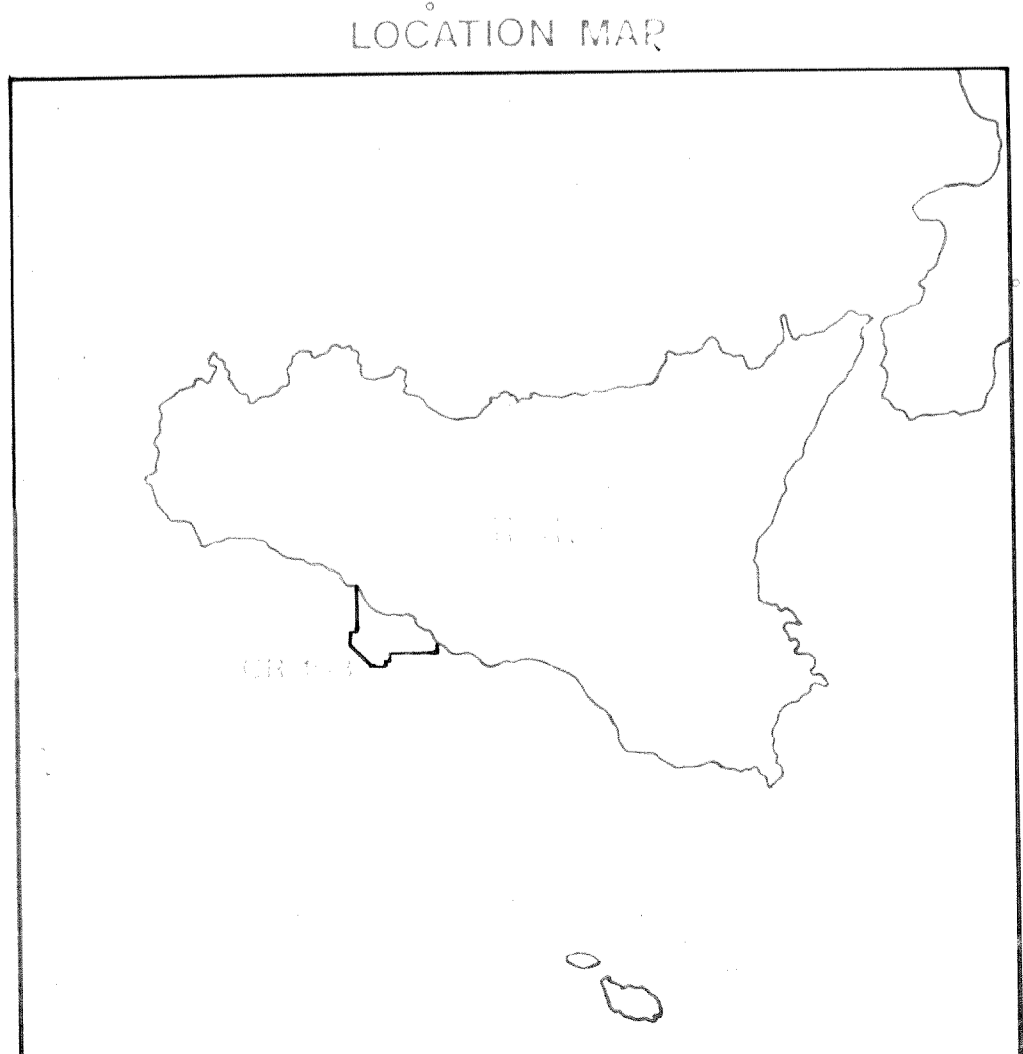



-  OLISTOSTROME FRONT
-  MAPPABLE LIMIT DUE TO THICKENING OLISTOSTROME
-  SEISMIC DIP INDICATORS AT OR NEAR INFERRED LEVEL OF BASE OLISTOSTROME
-  AXIAL TRENDS INTERPRETED FROM DIP DATA



SEZIONE IDROCARBURI
di NAPOLI
24 NOV. 1986
Prov. N. 7087
Disegn. P. G. P.



DATUM: ED 50

LASMO
International Oil Development Limited

OFFSHORE SICILY
LICENCE CR 108 HO
**BASE OLISTOSTROME
STRUCTURAL FORM/
TOP OLISTOSTROME
FAULT PATTERN**

INTERPRETATION B.D.HODGSON	CONTOUR INTERVAL 100 msec	SCALE 1:50,000
DATE JUNE 1986	DATUM	MAP NUMBER Encl.7