MARCA DA BOLLO
LIRE 500

All. 2
Schlumberger

ORESTE 1 * ISF-SLS-GR * RUN 1

CSU Field Log

COMPANY: PETREX

WELL: ORESTE 1

FIELD:
PERMESSO: CR 104 PX
RIG: SCARABEO 2
NATION: ITALIA
LOCATION: OFFSHORE SICILY

LATITUDE: 36 19 17.582
LONGITUDE: 15 18 05.707

PERMANENT DATUM: MSL
ELEV. OF PERM. DATUM: 0.0 M
LOG MEASURED FROM: RT
33.0 M ABOVE PERM. DATUM
DRLG. MEASURED FROM: RT

ELEVATIONS-
KB: 33.3 M
DF: 33.0 M
GL: -156.0 M

DATE: 2 OCT 87
RUN NO: 1

OTHER SERVICES-
LDL/CNL/GR
HDT

PROGRAM
TAPE NO:
30.22

DEPTH-DRILLER: 1471.0 M
DEPTH-LOGGER: 1469.0 M
BTM. LOG INTERVAL: 1467.0 M
TOP LOG INTERVAL: 189.0 M

CASING-DRILLER: 628.0 M
CASING-LOGGER: 626.0 M
CASING: 20"
WEIGHT: 106.500 LB/F
BIT SIZE: 17 1/2"
DEPTH: 1471.0 M

TYPE FLUID IN HOLE: SEA WATER
DENSITY: 1.08 G/C3
VISCOSITY: 80.0 S
PH: 7.0
FLUID LOSS:
SOURCE OF SAMPLE:
RM: AT
RMF: AT
RMC: AT
SOURCE RMF/RMC: /
RM AT BHT: AT * DEGC
RMF AT BHT: AT * DEGC
RMC AT BHT: AT * DEGC

TIME CIRC. STOPPED: 13:30 2/10/87
TIME LOGGER ON BTM.: 19:30 2/10/87

MAX. REC. TEMP: * DEGC

LOGGING UNIT NO: 8013
LOGGING UNIT LOC: SYR
RECORDED BY: OCHIENG B.
WITNESSED BY: PAGANIN A.

REMARKS:

DURATION OF LAST CIRCULATION 1/2 HR.
NO MUD SAMPLE AVAILABLE SP NOT IN 1/200 SCALE DUE TO
ERRATIC RESPONSE ALSO MAX TEMP BELOW 100 DEGF
L1=69.6 MTS. AND L2=69.5 MTS
STRECH CORRECTION AT TD .5 MTS.
TOOL ECCENTRALISED WITH TWO ARMS CME MB.
LOG SPLICED AT 1414 MT. DUE TO BAD WELL CONDITION
TOOL COULD NOT GO BELOW 1418 MTS. AFTER REPEAT SECTION

EQUIPMENT NUMBERS-

NSM 953	SLM 950	IEM 1840	DIS EC 2079
DIC DA 2065	SGC JC 3294	SLC KB 2750	SLS SC 232

ALL INTERPRETATIONS ARE OPINIONS BASED ON INFERENCES FROM ELECTRICAL OR OTHER MEASUREMENTS AND WE CANNOT, AND DO NOT GUARANTEE THE ACCURACY OR CORRECTNESS OF ANY INTERPRETATIONS, AND WE SHALL NOT, EXCEPT IN THE CASE OF GROSS OR WILLFUL NEGLIGENCE ON OUR PART, BE LIABLE OR RESPONSIBLE FOR ANY LOSS, COSTS, DAMAGES OR EXPENSES INCURRED OR SUSTAINED BY ANYONE RESULTING FROM ANY INTERPRETATION MADE BY ANY OF OUR OFFICERS, AGENTS OR EMPLOYEES. THESE INTERPRETATIONS ARE ALSO SUBJECT TO OUR GENERAL TERMS AND CONDITIONS AS SET OUT IN OUR CURRENT PRICE SCHEDULE.

CP 30.22 FILE 1 03-OCT-87 12:50

EVENT MARK SUMMARY:

OUTPUT	INTERVAL BETWEEN PIPS	DEPTH TRACK EDGE
ITT	.00100000 S	RIGHT EDGE

FILES SPLICED	SPLICE DEPTH
8 TO 10	1414.88 M

ILD (OHMM)
20.000 2000.0
SFLU(OHMM)
20.000 2000.0
GR (GAPI)
0.0 100.00
ILD (OHMM)
.20000 20.000
SP (MV)
-100.0 0.0
SFLU(OHMM)
.20000 20.000
DT (US/F)
140.00 40.000

CP 30.22 FILE 1 03-OCT-87 12:39

INPUT FILES	DATA ACQUIRED
10	02-OCT-87 21:26

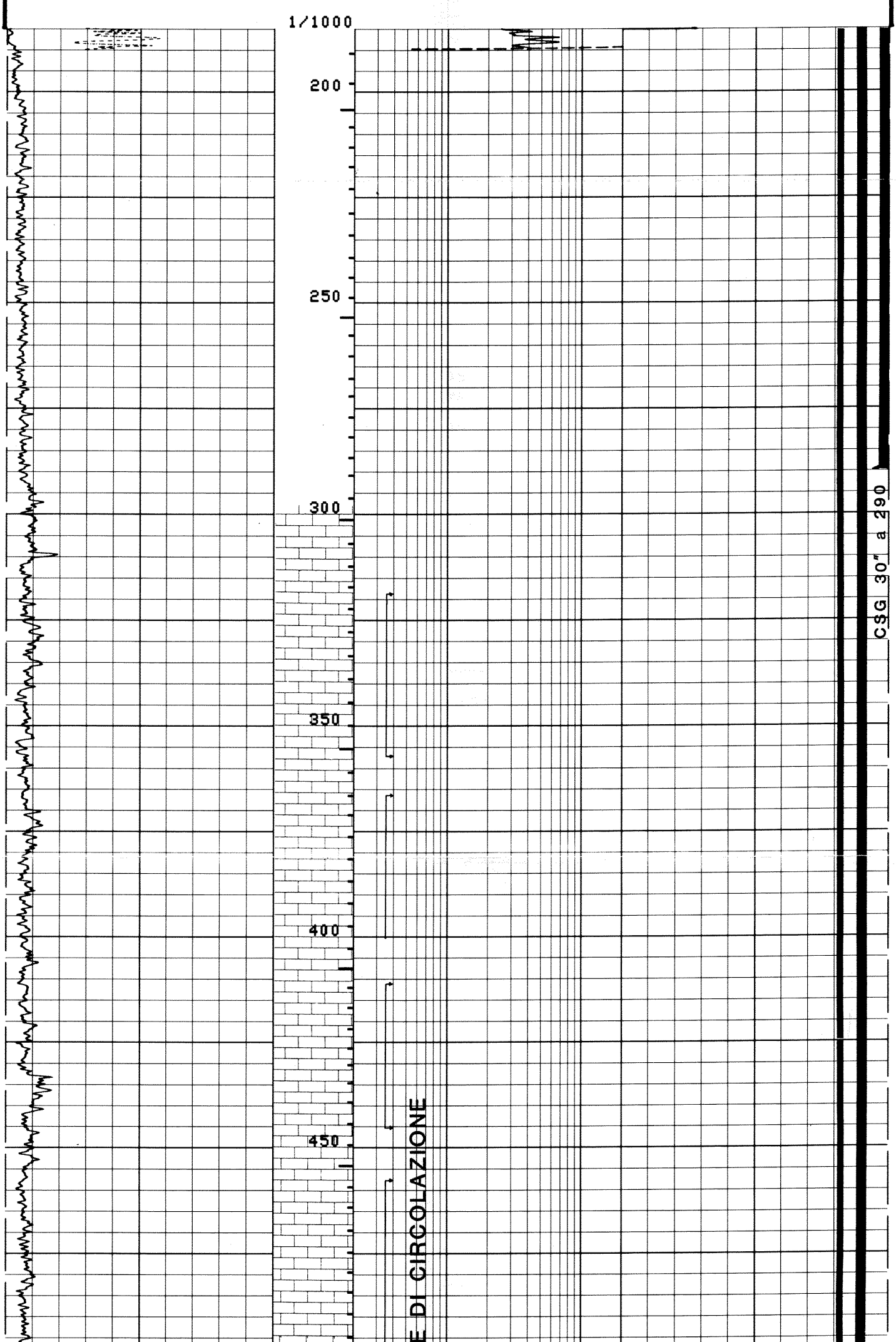

MONTE CLIMITI

MONTE CLIMITI

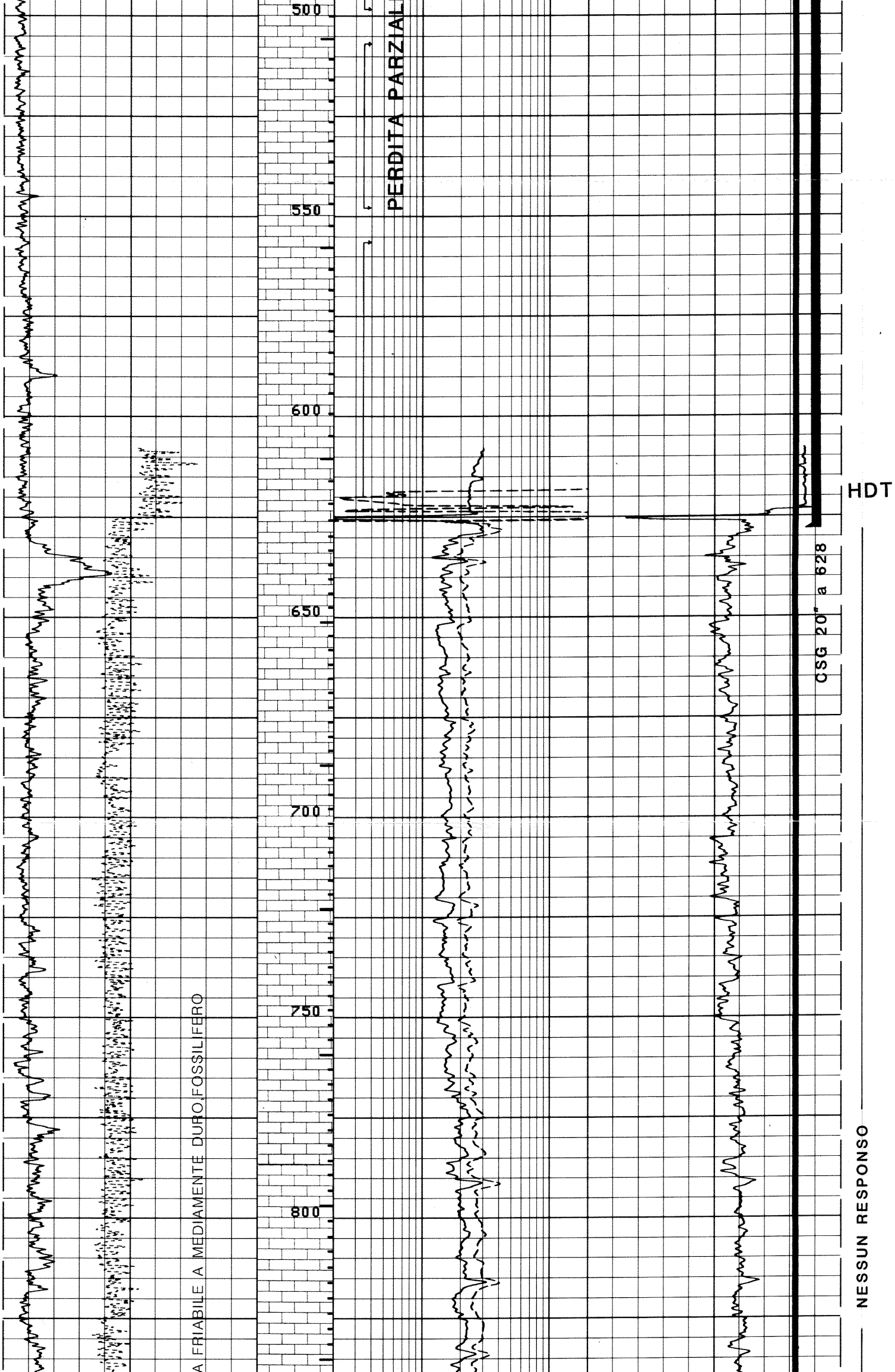

MONTE CLIMITI

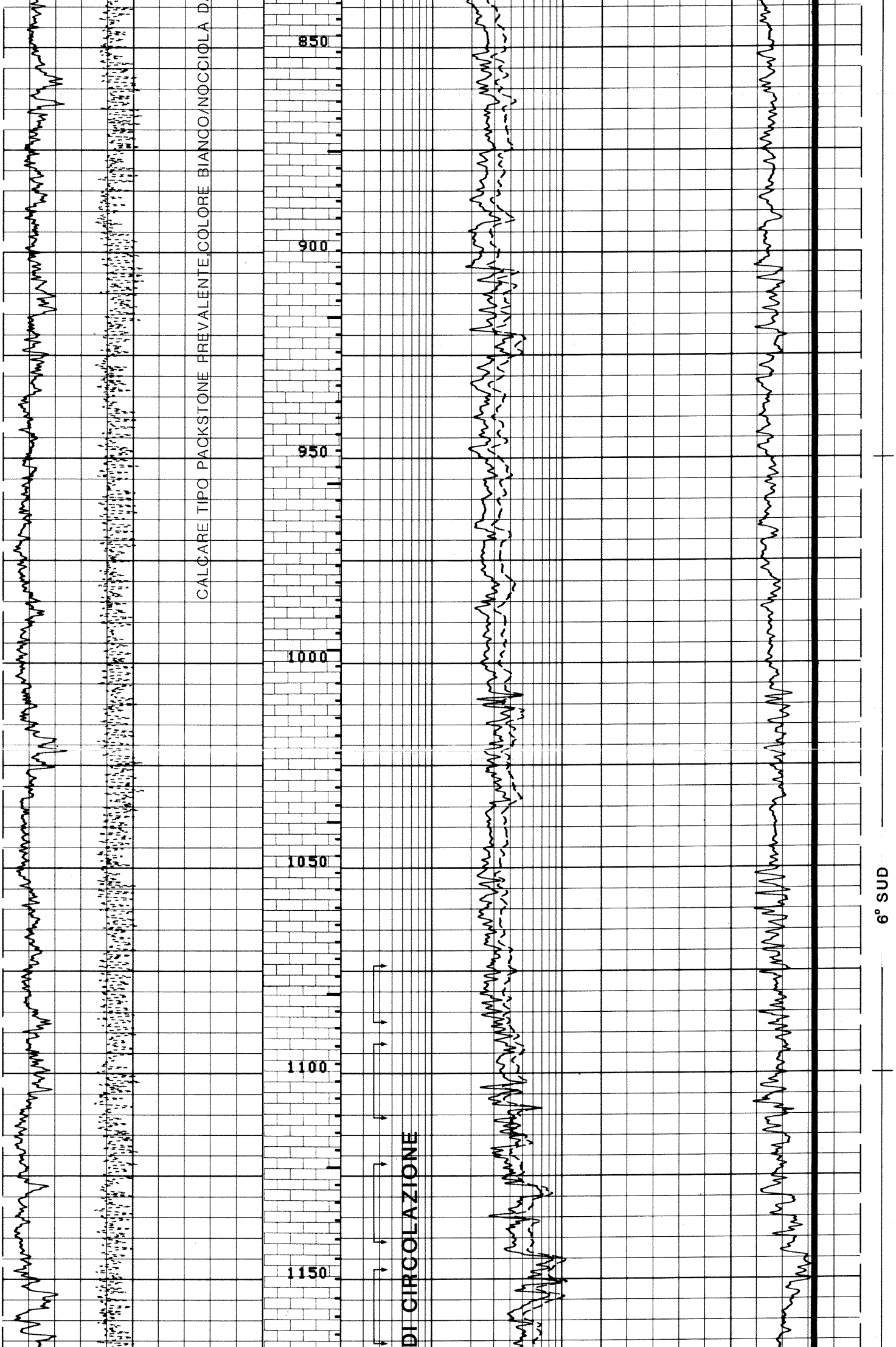

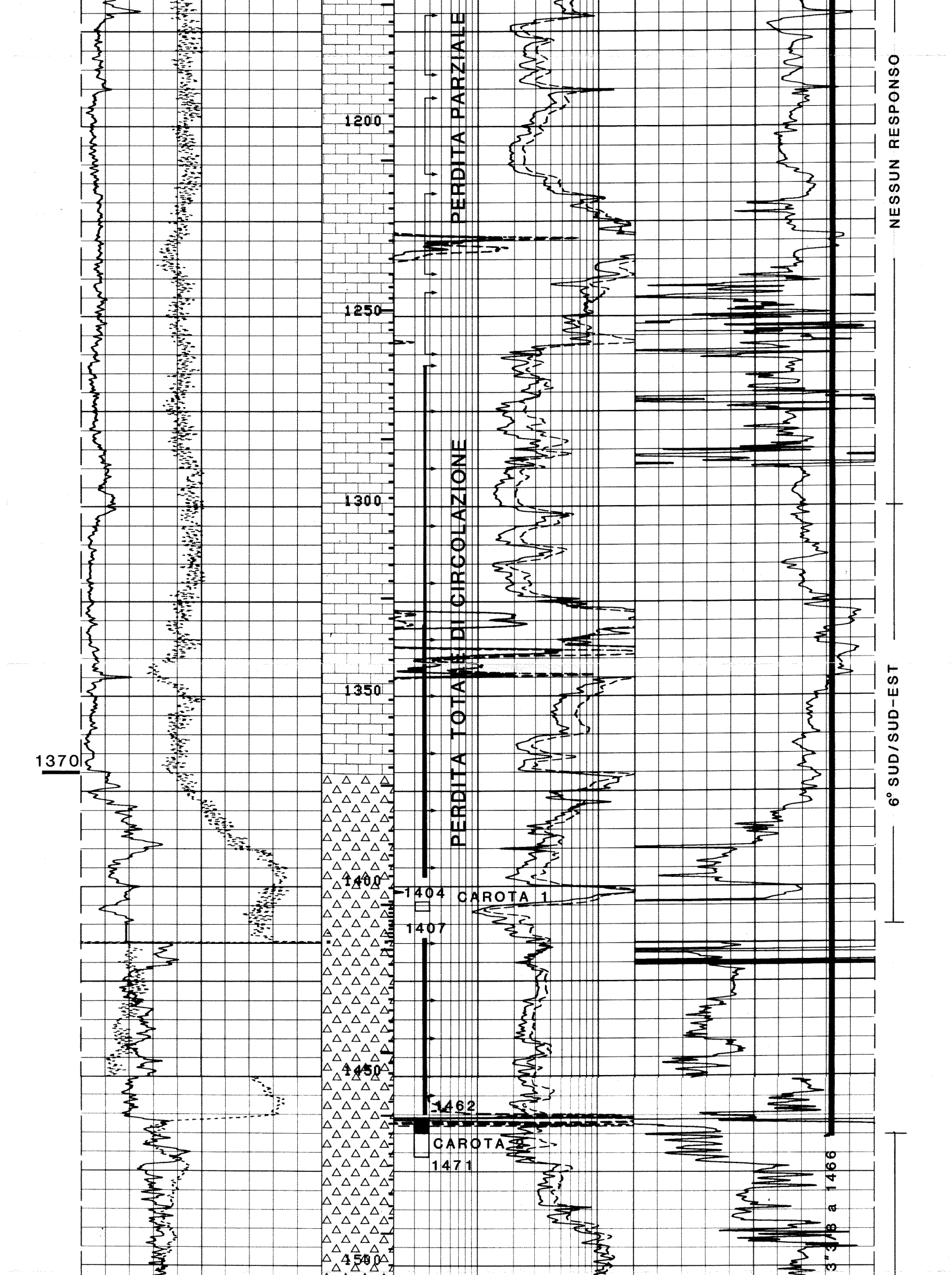

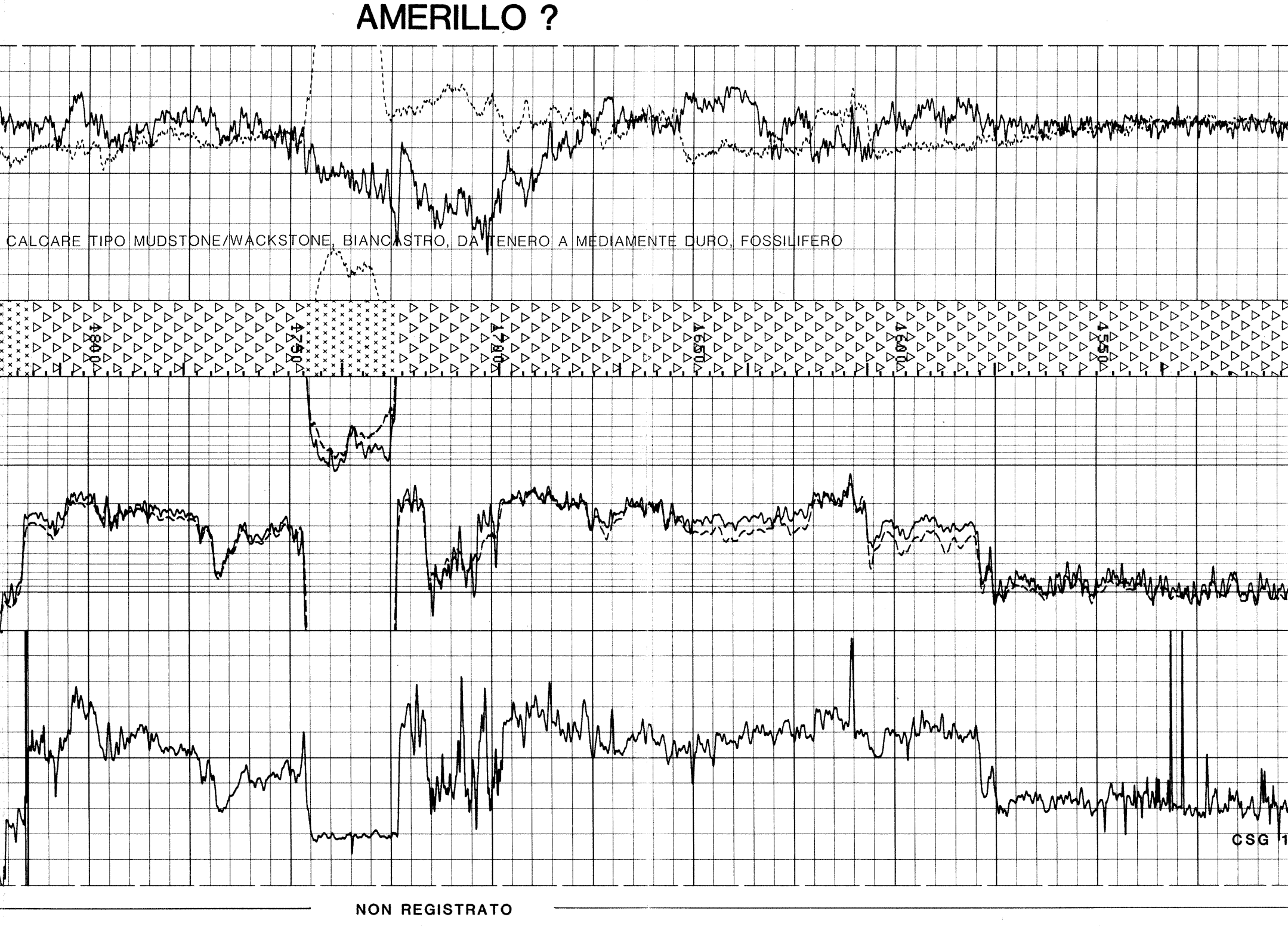

AMERILLO

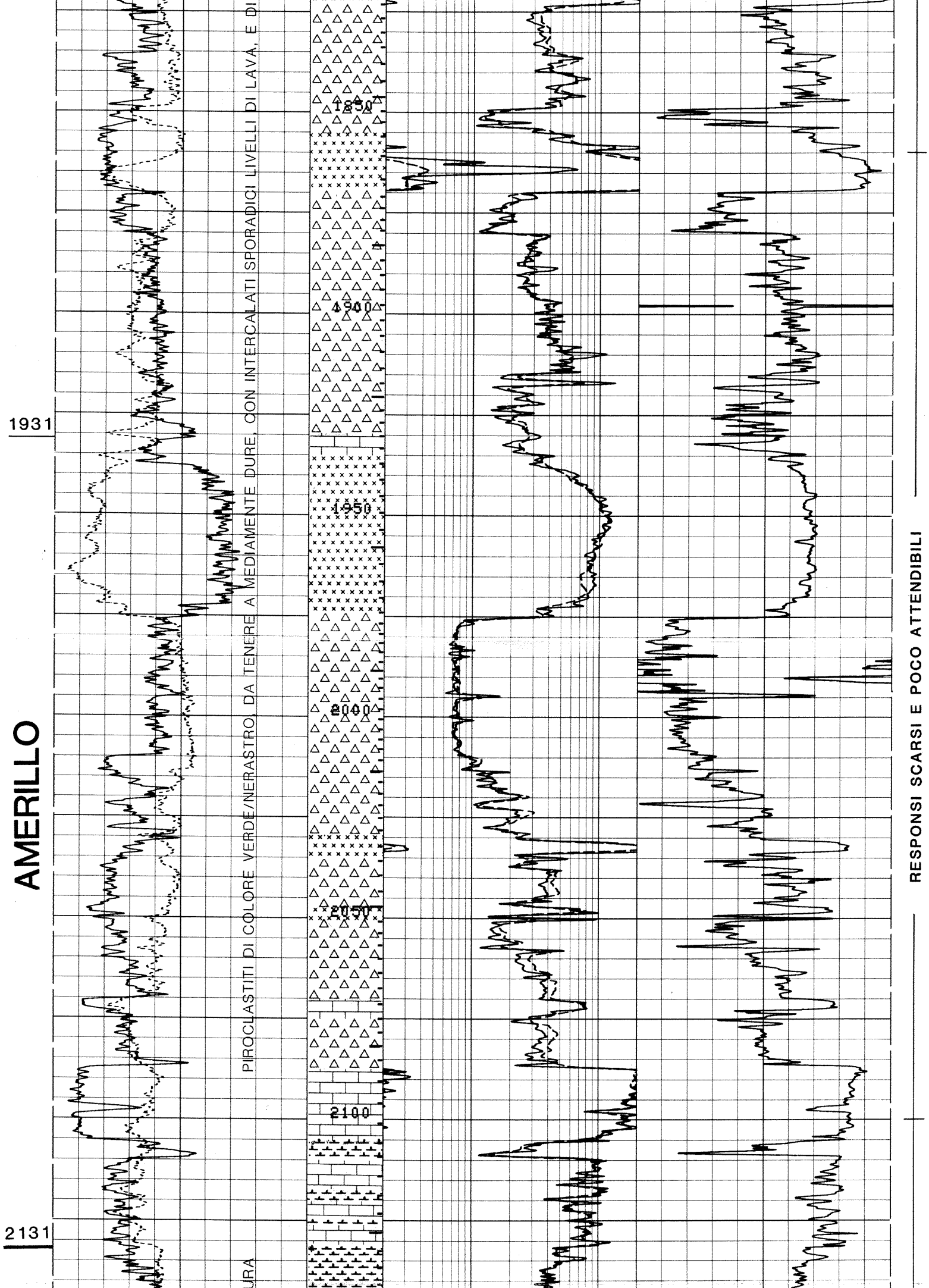
1931
2131
PIROCLASTITI DI COLORE VERDE/NERASTRO, DA TENERE A MEDIAMENTE DURE, CON INTERCALATI SPORADICI LIVELLI DI LAVA, E DI
URA
1850
1900
1950
2000
2050
2100
RESPONSI SCARSI E POCO ATTENDIBILI

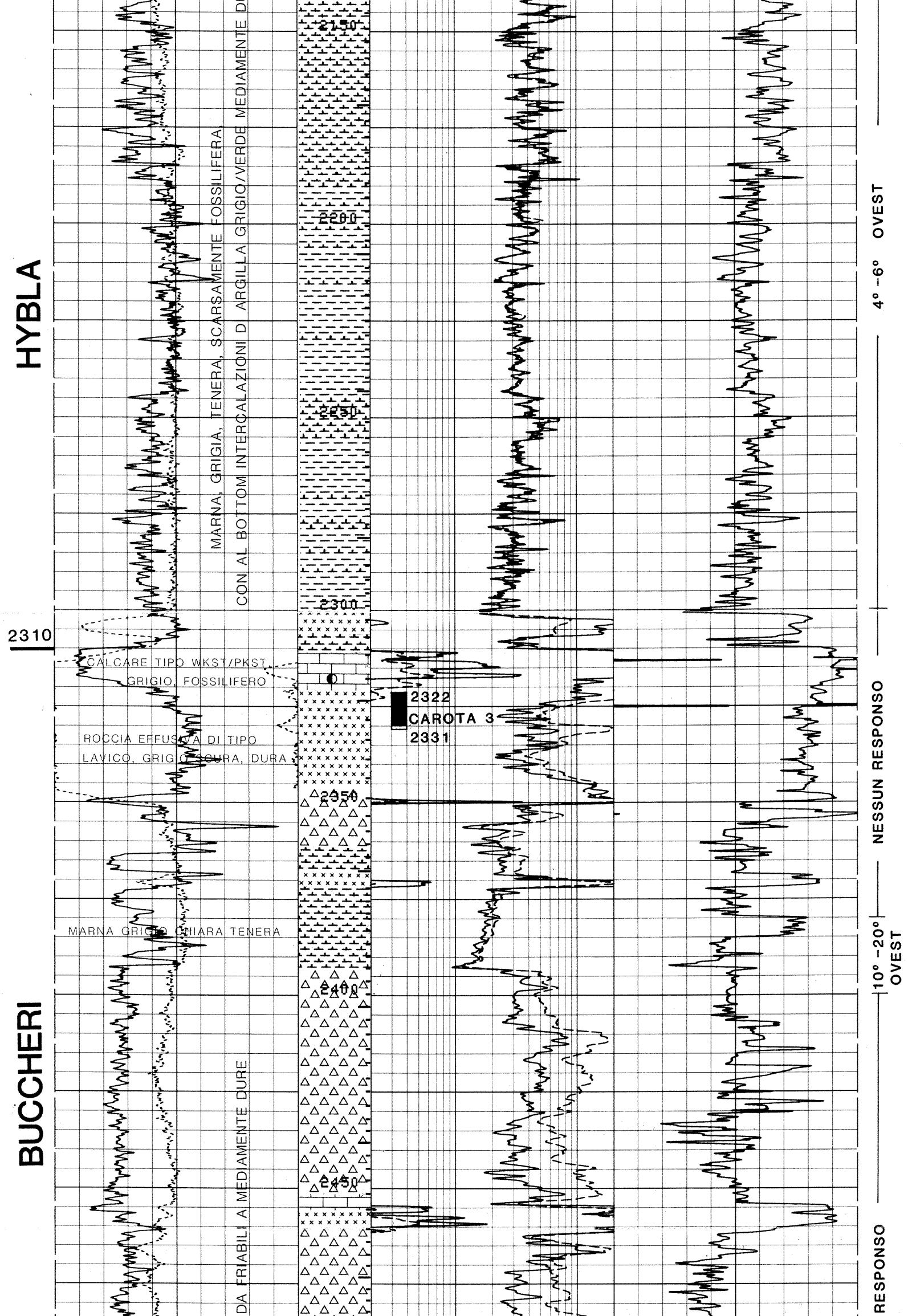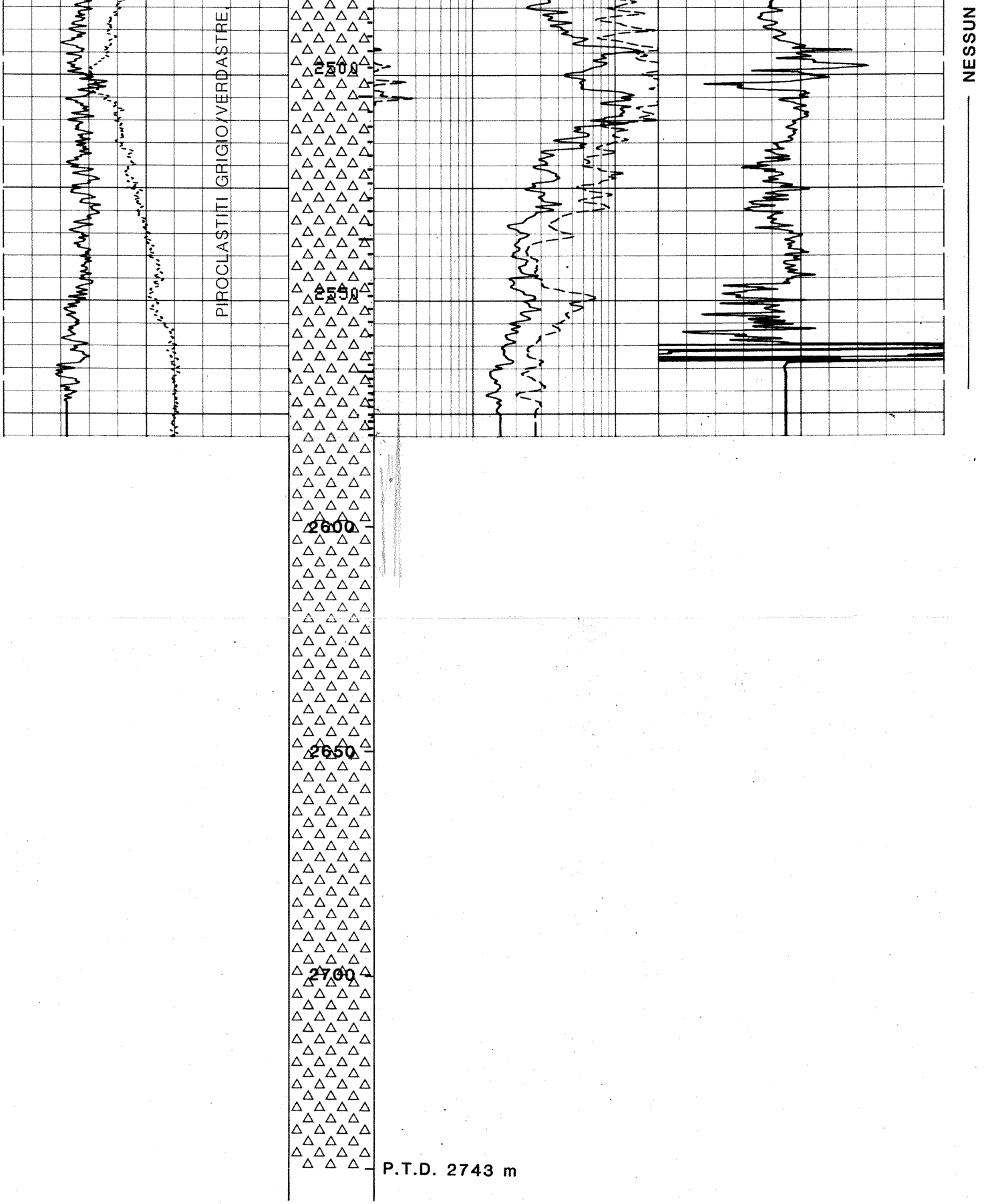
HYBLA
BUCCHERI
MARNA, GRIGIA, TENERA, SCARSAMENTE FOSSILIFERA,
CON AL BOTTOM INTERCALAZIONI D ARGILLA GRIGIO/VERDE MEDIAMENTE D
2150
2200
2250
2300
2310
CALCARE TIPO WKST/PKST
GRIGIO, FOSSILIFERO
ROCCIA EFFUSIVA DI TIPO
LAVICO, GRIGIO SCURA, DURA
2322
CAROTA 3
2331
2350
MARNA GRIGIO CHIARA TENERA
2400
DA FRIABILI A MEDIAMENTE DURE
2450
4° -6° OVEST
NESSUN RESPONSO
10° -20° OVEST
RESPONSO