SORI	CANALE DI SICILIA - ZONA "C" Permesso C.R105.RI **MAPPA IN ISOCRONE** **ORIZZONTE NEL PLIOCENE** **(Obiettivo minerario)** Equidistanza: 20 millisec		ALLEGATO 1
AUTORE			
DISEGNATORE	DATA DICEMBRE 1986	SCALA 1:25.000	DISEGNO N 364/A2
FOGLIO Q - 7			

MARCA DA BOLLO LIRE 500

carta indice

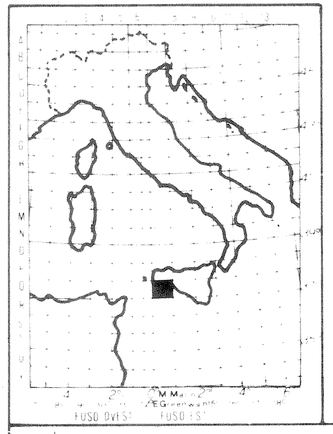

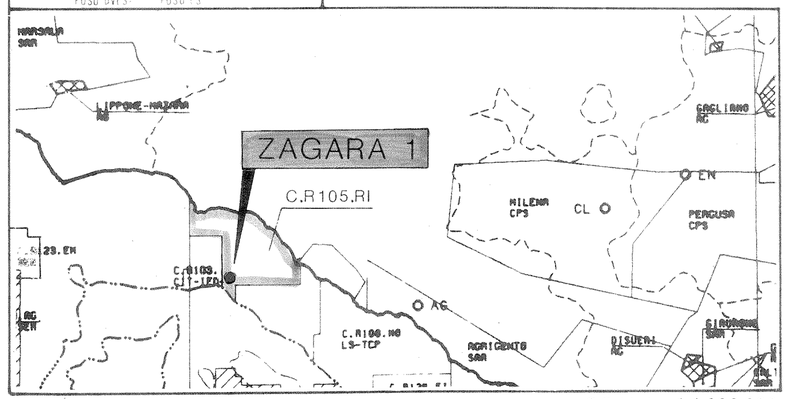

SCALA 1:1.000.000

legenda
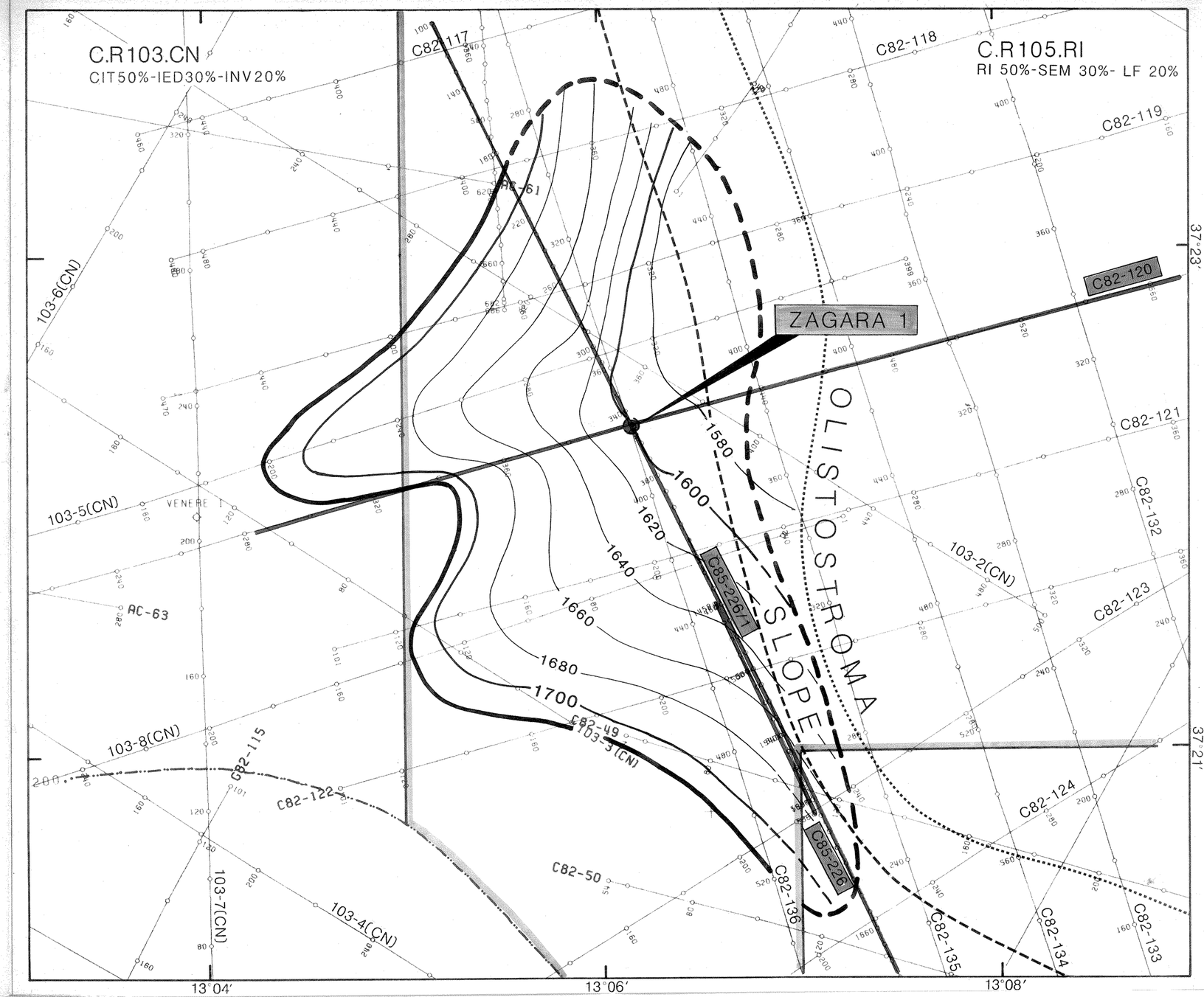
PERIMETRO DEL CORPO SEDIMENTARIO