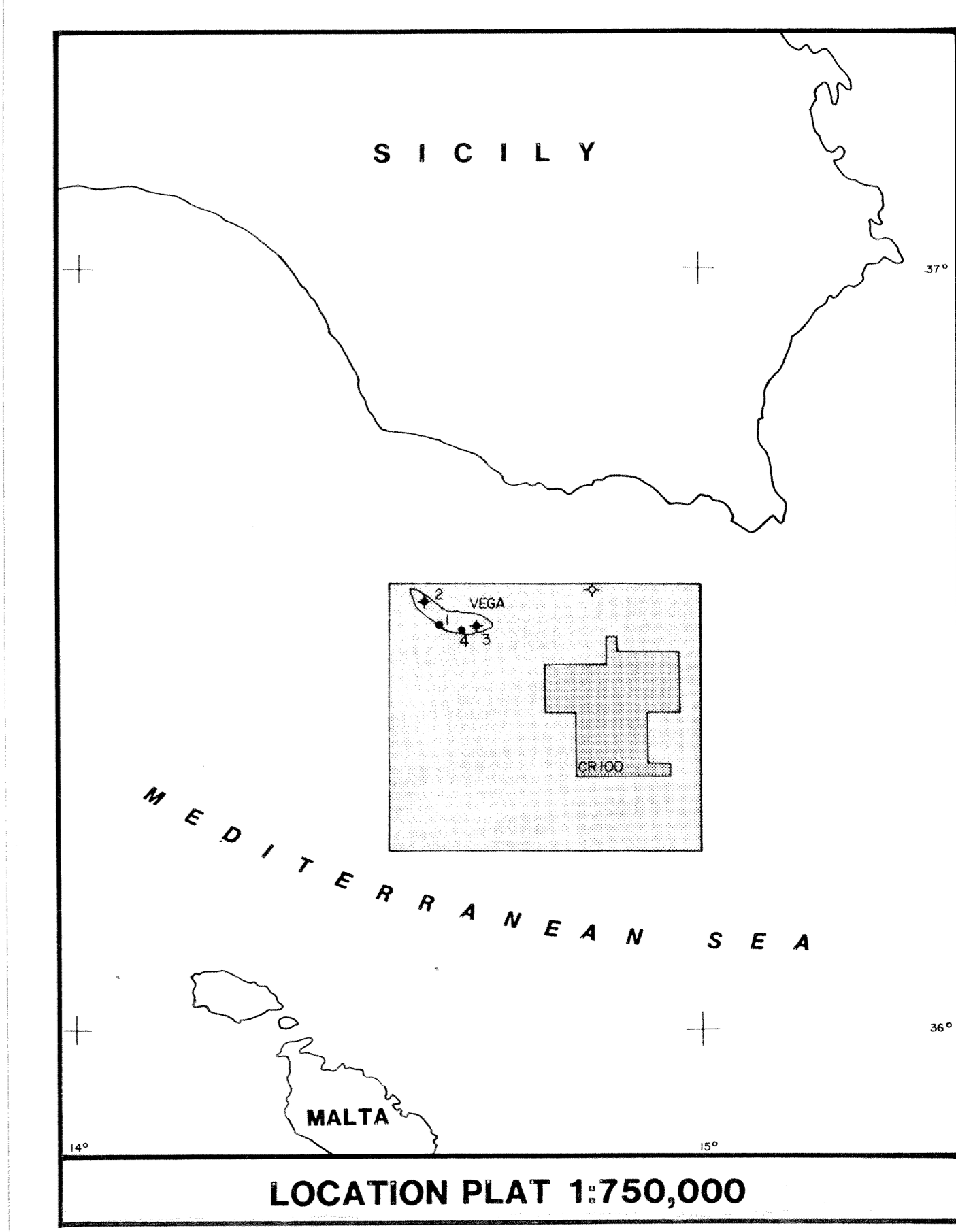

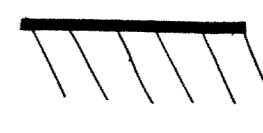


AGE PERIOD	STAGE/EPOCH	FORMATION NAME OLD NAME (NEW NAME)	LITHOLOGY	
TERTIARY	Pliocene	PLIOCENE - PLEISTOCENE	[Symbol]	
	Pleistocene	PALAZZOLO	[Symbol]	
		TELLARÒ	[Symbol]	
	Oligocene	RAGUSA	[Symbol]	
CRETACEOUS	UPPER	(AMERILLO)	[Symbol]	
		ALCAMO	[Symbol]	
		(HYBLA)	[Symbol]	
		(CHIRAMONTE)	[Symbol]	
		GIARDINI (BUCCHERI)	[Symbol]	
	LOWER	Tithonian	VILLAGONIA (MODICA)	[Symbol]
		Kimmeridgian		[Symbol]
		Oxfordian		[Symbol]
		Bathonian		[Symbol]
		Albian		[Symbol]
JURASSIC	Phoenician	INICI (SIRACUSA)	[Symbol]	
	Sinemurian		[Symbol]	
	Hettangian		[Symbol]	
	Rhaetian		[Symbol]	
TRASSIC	Syracusan	(NOTO) (NAFTIA)	[Symbol]	
		TAORMINA (GELA)	[Symbol]	
		(GELA)	[Symbol]	
		SHELF	[Symbol]	
		BASIN	[Symbol]	



-  THICKENING OF SIRACUSA INTERVAL
-  SHELF EDGE

**VEGA FIELD (See montage)**  
 MAP COMPILED FROM PUBLISHED  
 DEPTH MAP AND AVAILABLE  
 SEISMIC LINES

**PROSPECT B**  
 SEISMIC LINES SHOW HIGH AMPLITUDE  
 EVENT ~120ms BELOW MAPPED EVENT

**SPADA-1 (Scout)**  
 TESTED OIL IN BUCCHERI  
 NO SIRACUSA RESERVOIR FACIES  
 MODICA AT 3043m(T.W.T.1.84)

**LASMO**  
 International Oil Development Limited

**OFFSHORE SICILY  
 BLOCK CR100**

TIME STRUCTURE MAP  
**TOP SIRACUSA (VEGA-1)  
 TOP MODICA (SPADA-1)**

C.I. 50ms

A.J.B. 1:50,000 JUNE 83