

14°40'E

14°50'E

15°E

IRMINIO 1

BELLISCALE 1

SCICLI 2

POZZALLO

DONNALUCATA

36°45'N









36°40'N

GULF ITALIA PRODUCTION COMPANY

Scala 1:100,000

TAVOLA No. 2

CAMPAGNE SISMICHE effettuate dopo l'attribuzione del permesso CR-89-FR

	SIAG	1979,	13km
	WESTERN GEOPHYSICAL,	1980,	21km
	PRAKLA (MONTEDISON),	1980,	18km
	CGG	1981,	25km
	CGG	1982,	10km
	PRAKLA	1982,	65km
	GLOBE EXPLORATION	1983,	60km
	CGG (ANSCHUTZ)	1983,	14km

1 5 Kms.



AS306

983

