






ALL. 2

SEAGULL EXPLORATION ITALY S.p.A.  
 PERMIT CR.78. SE  
 TIME-STRUCTURAL MAP  
 HORIZON "B"  
 (NEAR TOP "AIN GRAB" FORMATION)

TWO WAY TIMES  
 CONTOUR INTERVAL : 25 msec

LEGEND

-  NORMAL FAULT
-  REVERSE FAULT
-  TEAR FAULT
-  POSITIVE STRUCTURAL FEATURE
-  NEGATIVE STRUCTURAL FEATURE

SCALE 1 : 50,000



Author : GEOPHYSICAL DEPT.

Date :

File N°

Enclosure N°

Draftsman : T. CARAMIS

OCTOBER 1981