







ALL. I


SEAGULL EXPLORATION ITALY S.p.A.
 PERMIT CR.78. SE
 TIME-STRUCTURAL MAP
 HORIZON "A"
 (NEAR TOP "UPPER MIOCENE")

TWO WAY TIMES
 CONTOUR INTERVAL : 50 msec

LEGEND

-  NORMAL FAULT
-  REVERSE FAULT
-  TEAR FAULT
-  POSITIVE STRUCTURAL FEATURE
-  NEGATIVE STRUCTURAL FEATURE
-  MIOCENE OUTCROPPING

SCALE 1 : 50,000



Author : GEOPHYSICAL DEPT.	Date : OCTOBER 1983	File N°	Enclosure N°
Draftsman : T. CARAMIS			