


Encl. 3

SEAGULL EXPLORATION ITALY
ROME






PERMIT CP. 13. SE

GENERAL INFORMATION MAP



RISERVATO

- LEGEND -

-  Structural contours in meters of Pliocene unconformity (Horizon A)
-  Recommended seismic program
-  Seismic brackets
-  Proposed location
-  Trace of cross section

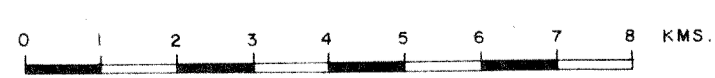
SEZIONE IDROCARBURI

20 MAG. 1977

Prct. N. 2031

Sez. _____ Post. _____

Scale 1:100,000



Attached to : PRELIMINARY GEOPHYSICAL INTERPRETATION OF PERMIT CP. 13. SE

OCT. 1974