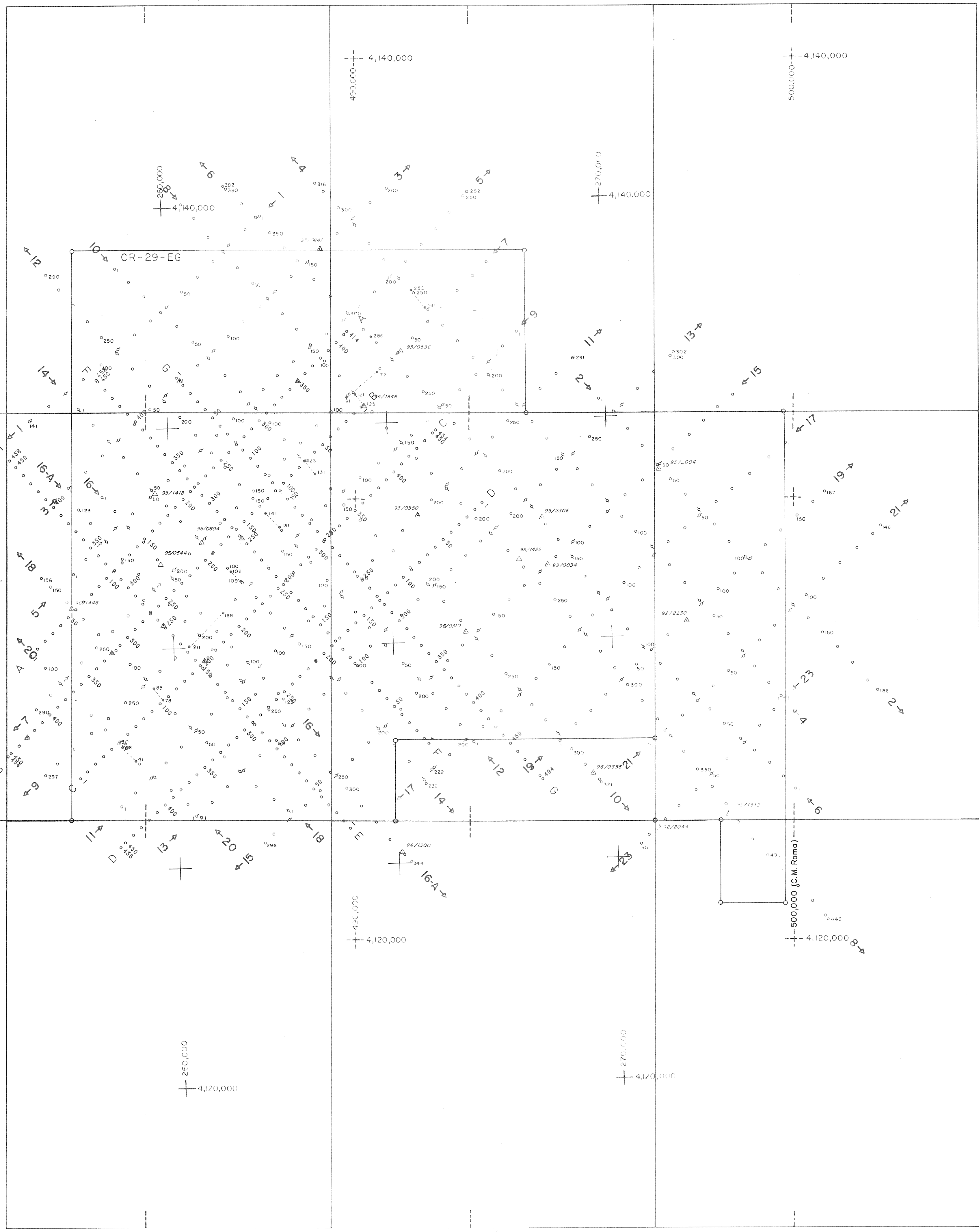
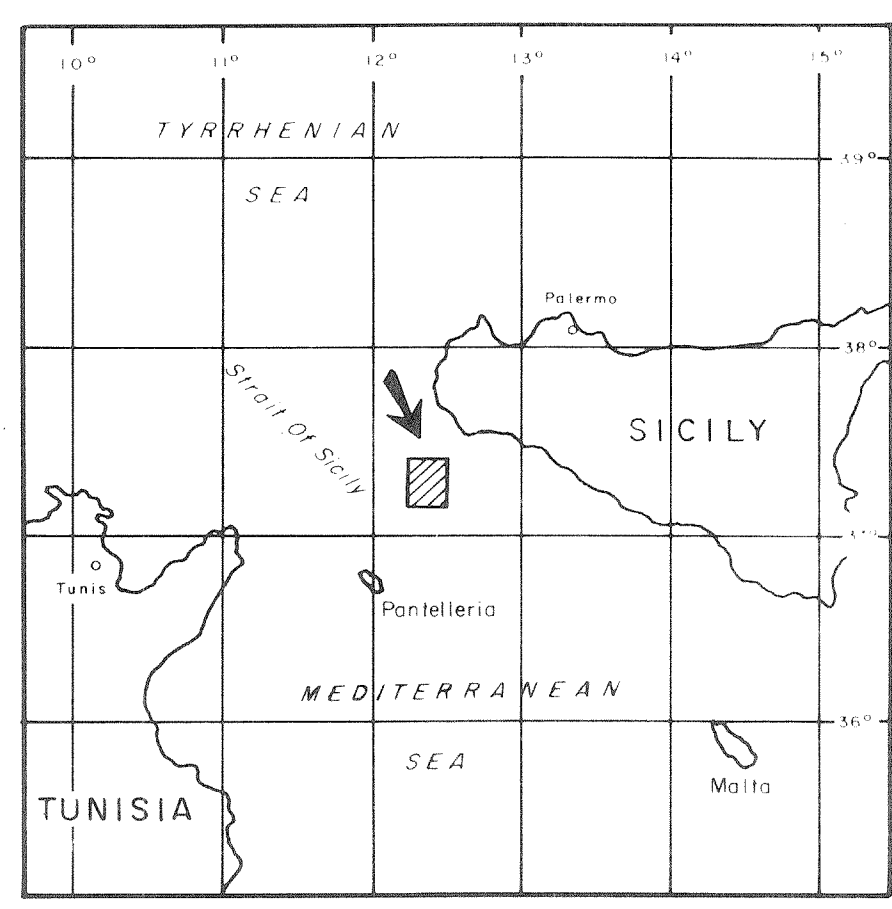


12°15'E 0°10'W 12°20'E 0°05'W 12°25'E 0°00' Roma 12°30'E. Grn.

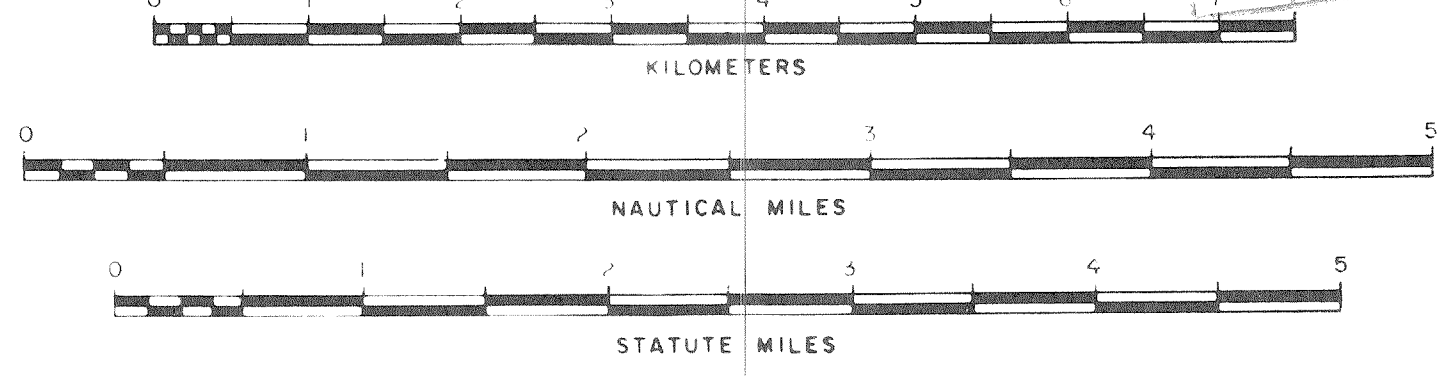
37°25'N
37°20'
37°15'
37°10'N



INDEX MAP



HORIZONTAL SCALE = 1:50,000



Grid System: U.T.M. Zone No. 33
Map Projection: U.T.M. International Spheroid (Meters) C.M. at 15° E. Grn.
Dashed Coordinates are U.T.M. using Roma Meridian 0°00' (12°27.14' Grn.)

LEGEND

- COMMUNICATION CABLE (No data acquired between solid black points)
- △ SATELLITE FIX (PETTY RAY 1973)
- BOAT POSITION
- △ SATELLITE FIX (GECO A/S 1977)
- POSITION C.D.P. (SETBACK APPLIED 192.0 MTRS)

SEZIONE IDROCARBURI
DI NAPOLI
20.011.1977
3751

MARINE GEOPHYSICAL SURVEYS
IN THE
ERDÖL LICENCE
OFFSHORE SICILY
FOR
EGV EXPLORATION ITALIANA S.p.A.

BOMIN-ZAPATA-CLINTON GROUP
SEISMIC SURVEYS
SICILY OFFSHORE

Enclosure:

12°15'E 0°10'W 12°20'E 0°05'W 12°25'E 0°00' Roma 12°30'E. Grn.

37°10'N
37°15'
37°20'
37°25'N