


DIRECTION SHOT 317°



E.G.V. EXPLORATION ITALIANA S.p.A.

LINE 6 SP's 1-382

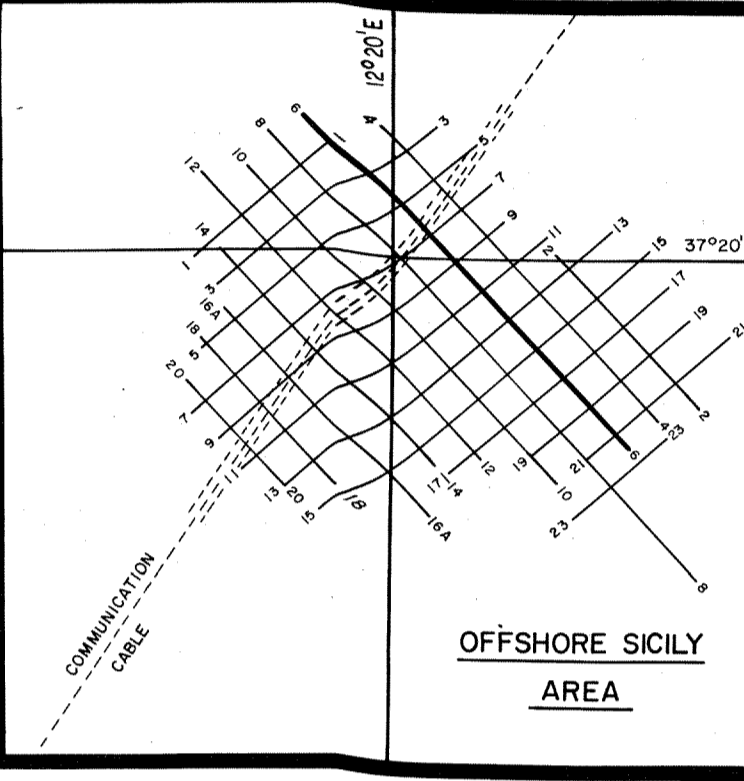
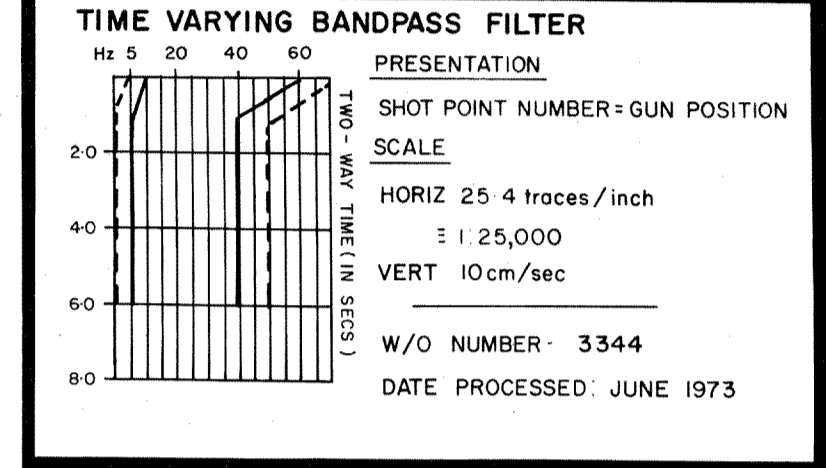
OFFSHORE SICILY

FIELD INFORMATION

RECORDED BY: MANDREL MARINE CREW 260
 DATE RECORDED: 6th APRIL 1973
 METHOD: MANDREL 'STAGARAY' AT DEPTH OF 9.11 METRES
 RECORDING SYSTEM: D.F.S. III BINARY GAIN WITH FILTER 8/62
 RECORDING LENGTH: 6 secs at 4ms S.R.
 CABLE: 2.4 KMS CABLE OF NEUTRAL BUOYANCY - 24 CHANNEL WITH 24 HYDROPHONES
 PER CHANNEL CHANNEL SPACING OF 50 MS CABLE AT DEPTH OF 12 METRES
 POP INTERVAL: 50 MS GIVING 24 FOLD COVERAGE (238 MS TO NEAR TRACE (TRACE 48))

PROCESSING PROCEDURE

- 1) DEMULTIPLEX FIELD REELS TO MPX - 1, WITH GAIN RECOVERY
- 2) DECONVOLUTION WINDOW 1800ms OPT = 40 pts
- 3) AVERAGE VELOCITY DETERMINATION - VELSTACK
- 4) STACK - 24 FOLD C.O.P. WITH GEOPHONE / GUN STATICS APPLIED (DATUM AT S.L.)
- 5) DECONVOLUTION WINDOW 0.5 - 2.1 secs OPERATOR = 60pts LAG = 7pts
- 6) TIME VARYING BANDPASS FILTER



PROCESSED BY
 MANDREL GEOPHYSICAL
 INC.
 LONDON
 DATA PROCESSING
 CENTRE