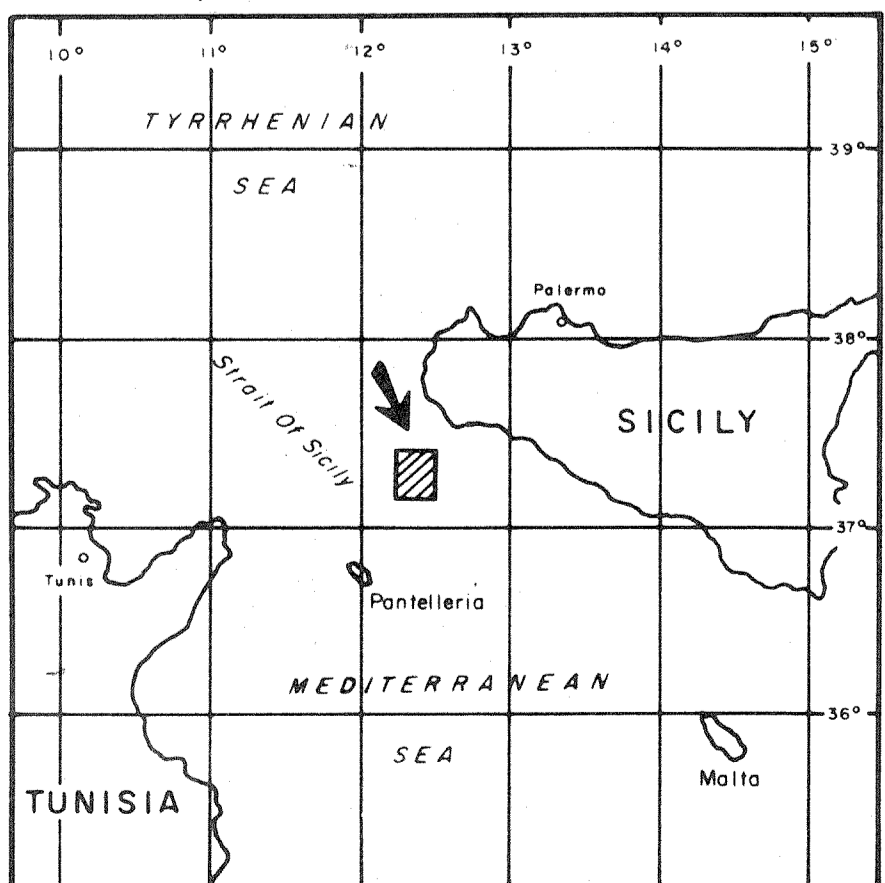
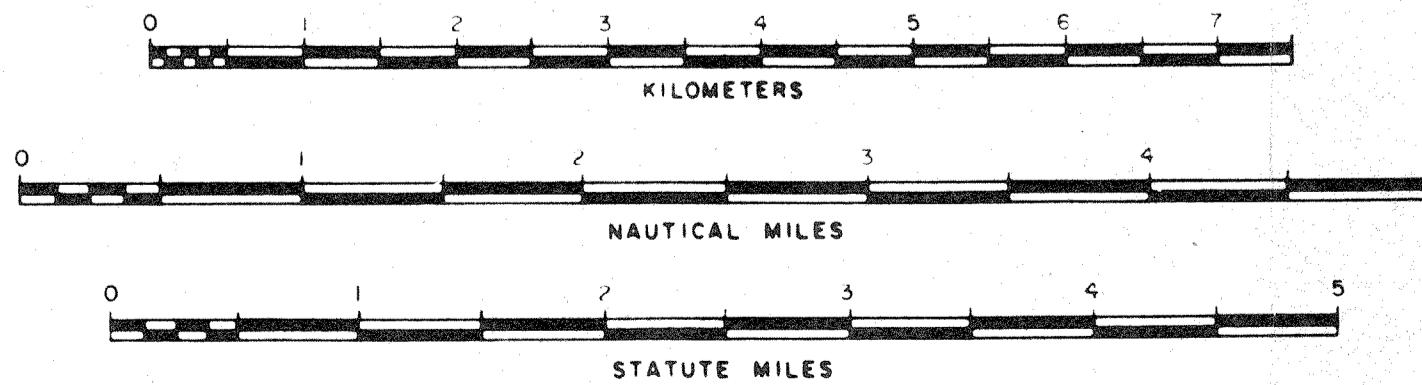


INDEX MAP




HORIZONTAL SCALE = 1:50,000



Map Projection: U.T.M. International Spheroid (Meters) C.M. at 15°E Grn.  
 Dashed Coordinates are U.T.M. using Roma Meridian 0°00' (12°27.14' Grn.)

LEGEND

- △ SATELLITE FIX
- BOAT POSITION
- ..... COMMUNICATION CABLE (No data acquired between solid black points)



MARINE GEOPHYSICAL SURVEY  
 IN THE  
**ERDÖL LICENCE**  
 OFFSHORE SICILY  
 FOR  
**EGV EXPLORATION ITALIANA S.p.A.**

**SEISMIC SURVEY**  
**SICILY OFFSHORE**  
**Pantelleria area Permit CR-29-EG**  
**HORIZON I**  
**BOMIN INTERPRETATION**

CONTOUR INTERVAL 20M SEC. ENCLOSURE: 1. DECEMBER 1974