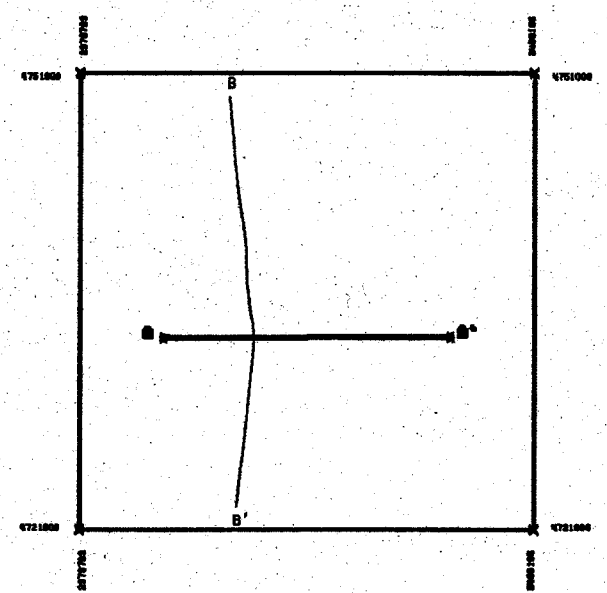




PERMESSO "ACQUASANTA"

GEOSECTION A-A'

A454




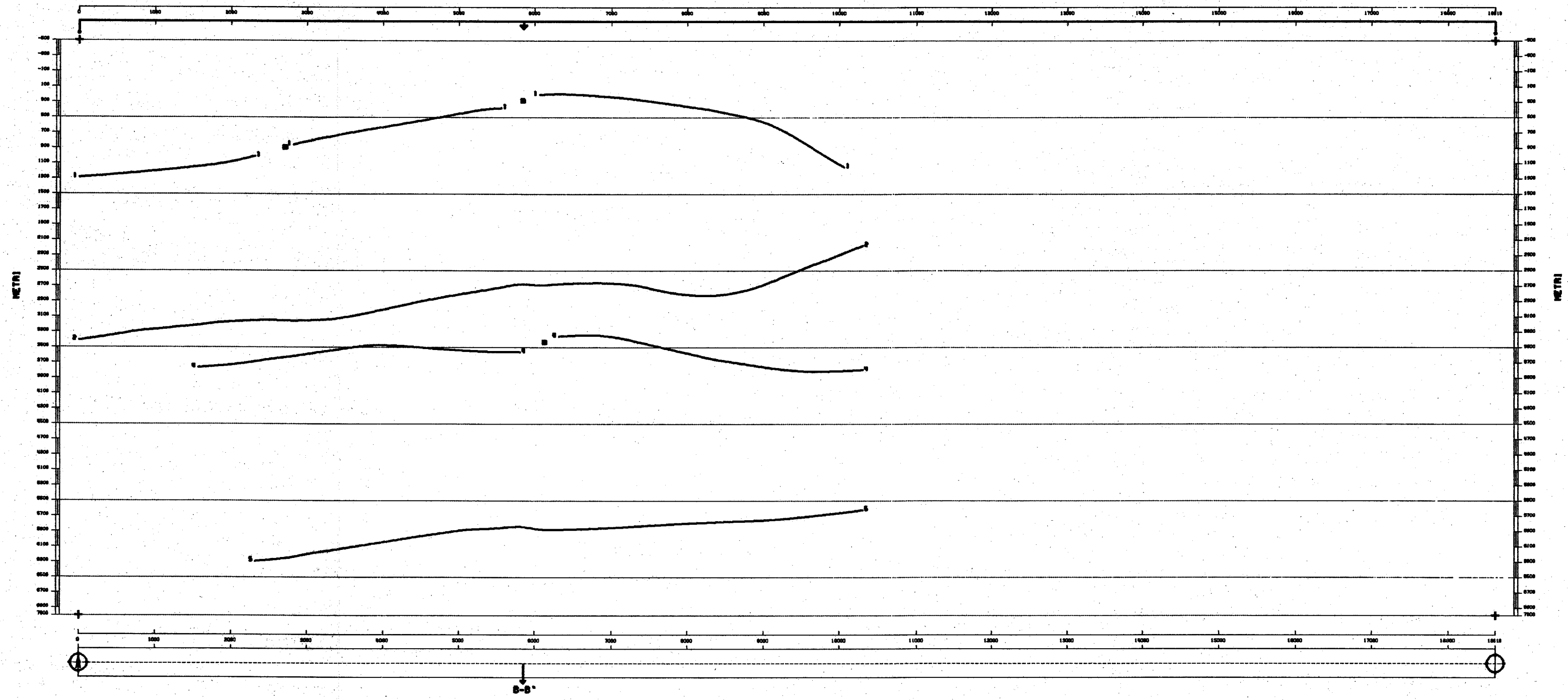
X-SCALE: 1 CM= 500.
 Y-SCALE: 1 CM= 500.

FAULT TABLE

□ - DIRECT	△ - REVERSE
◇ - TRANSCURRENT	⊗ - UNCONFORMITY

HORIZON TABLE

- 1 - PR01 OR. 1
- 2 - PR02 OR. 2
- 4 - PR04 OR. 4
- 5 - PR05 OR. 5



METRI