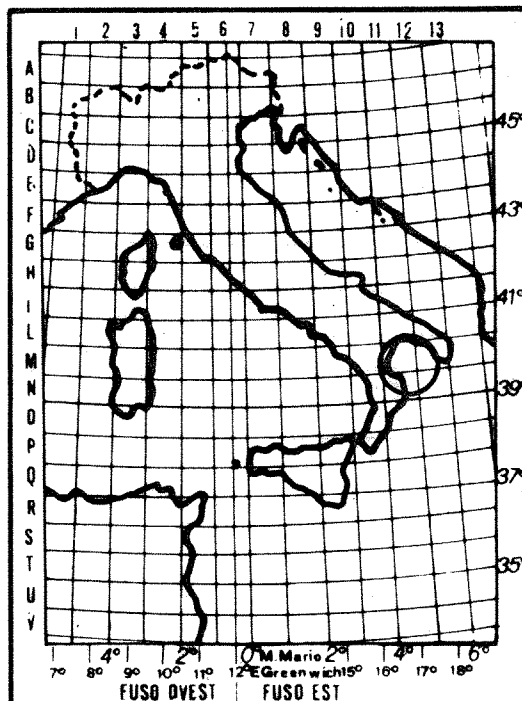





Agip S.p.A GERM	MARE JONIO - ZONA D Permesso D.R60.AG		ALLEGATO 4
	Programma Pozzo LIRA 1 ISOCRONE TOP F.ne PONDA - H.LACINIA Equidistanza: 50 msec PR.: s.l.m.		
AUTORE			
DISEGNATORE	DATA LUGLIO 1985	SCALA 1:25'000	DISEGNO N° 260/A5
Foglio/i 1:100000 M 11			

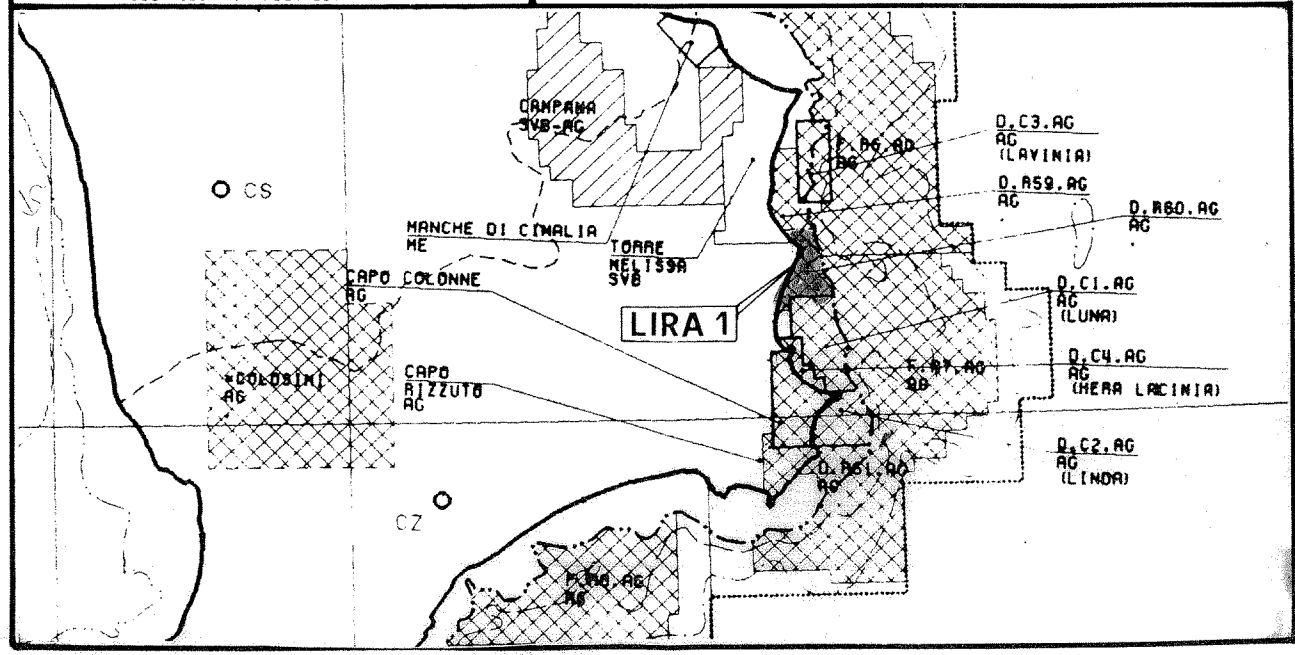
AGGS9

carta indice



legenda

-  UNCONFORMITY
-  LIMITE STRATIGRAFICO ORIENTALE F.ne PONDA - HERA LACINIA
-  AREA DI EROSIONE



SCALA 1:1'000'000

