**PETROMARINE**
ITALIA S.p.A.

ADRIATIC SEA - ZONE "B"

# PERMIT B.R 181. SE

MARCH, 1987

INDEX MAP

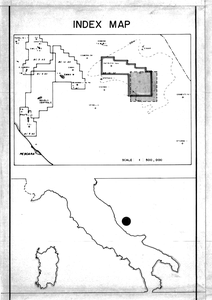

TIME-CONTOUR MAP T.W.T. Contour interval: 25 ms

## NEAR UPPER MIOCENE UNCONFORMITY

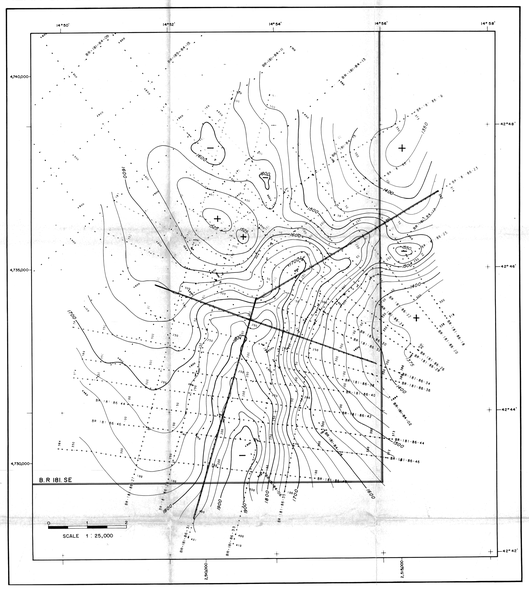


TIME-CONTOUR MAP T.W.T. Contour interval: 5ms

## MARKER MLP

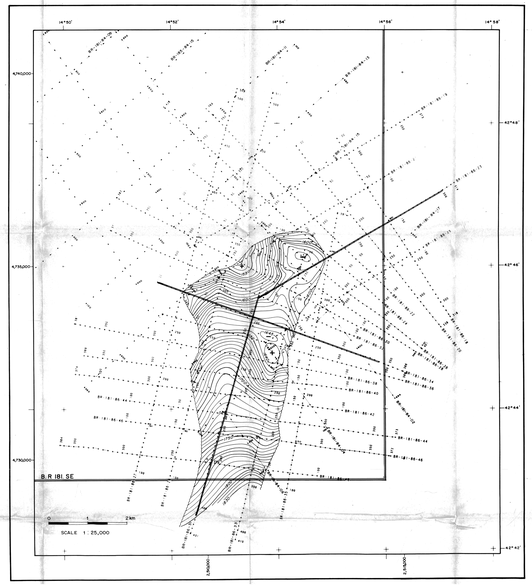


TIME-CONTOUR MAP T.W.T. Contour interval: 10ms

## NEAR TOP MIDDLE PLIOCENE

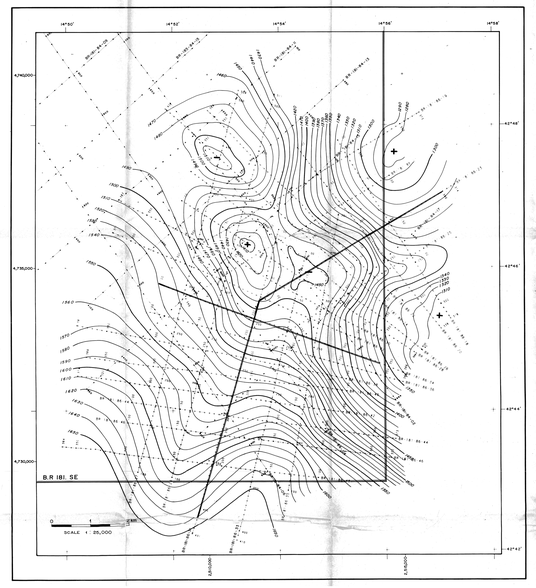


TIME-INTERVAL MAP T.W.T. Contour interval: 10ms

## BETWEEN TOP MIDDLE PLIOCENE & MARKER MLP

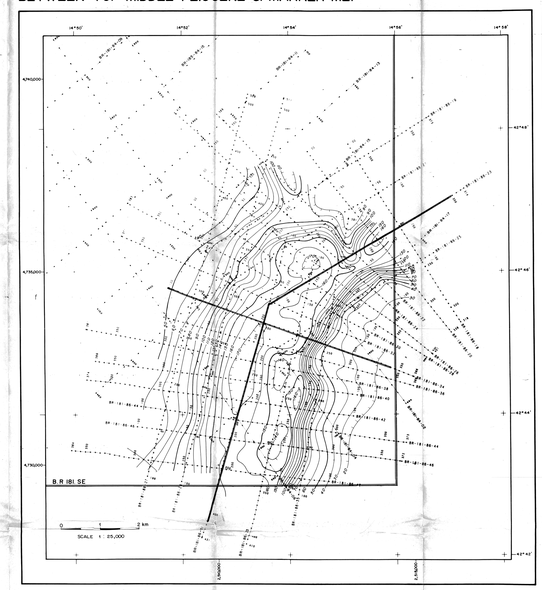


LINE B.R 181-86-34




LINE BR 181-86-31 LINE B.R 181-86-23

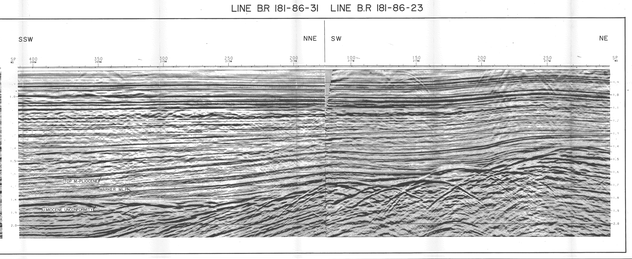

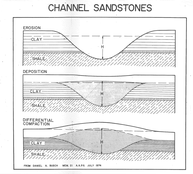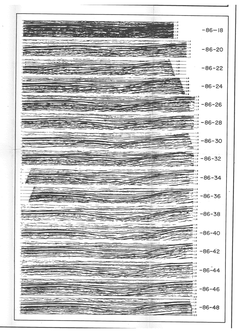
CROSS SECTIONS OF ANCIENT CHANNEL SANDSTONES