

A3828

Encl. V


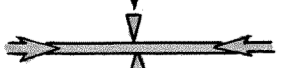
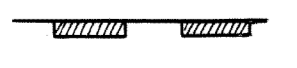
SEAGULL EXPLORATION ITALY
ROME

BR. 115. SE

STRUCTURAL CONTOUR MAP
TOP OF LOWER PLIOCENE

CONTOUR INTERVAL :
 100 mts.
 50 mts.
 25 mts.

D.P. Sea Level

 STRUCTURAL NOSE AXIS
 SYNCLINAL AXIS
 FAULT

Scale 1 : 25,000

Attached to : PETROLEUM EVALUATION OF SEAGULL PERMIT "BR. 115. SE"

OCT. 1974