

TOTAL
MINERARIA S.p.A

Permesso B.R 109.MI

Pozzo: GORGONA I

Operatore: TOTAL MINERARIA

Coordinate : Lat. 42° 09' 40" 45 N.
Long. 16° 43' 31" 40 E.
(Elissoide Internazionale Greenwich)

Scheda tecnica di perforazione

GORGONA I

B.R 109. MI / I

Scala 1: 20.000

Quota tavola rotary : 12.5 m.

Profondita' d'acqua : 179 m.



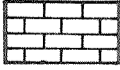


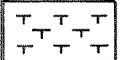
Impianto di perforazione : PELICAN

ALL.	Data 4 / 9 / 1981	Autore LA SORSA	N° Disegno	Revisioni
------	----------------------	--------------------	------------	-----------

Ø DI PERFORAZIONE E TUBAGGI	FANGO	LITO.	Quota TR	STRATIGR.		CAR. Fondo	CAR. Parete	Cuttings	DST	CHT	LOGS
				ETA'	FORM.						
			179 m.								
			320 m.	PLEIST.							
			450 m.	CONIAC. GENOM.	SCAGL. CALC.						
			470 m.								
			760 m.	Cretac. Inferiore	Maioli- Ca.						
			1000 m.	LIAS MEDIO E INFERIORE							
			1500 m.								
			1850 m.								
			2000 m.	S	M.bro Evaporitico	B	U	R	A	N	O
			3000 m.								
			4000 m.								
			4780 m.								
			5000 m.								
			5400 m.								
			6000 m.								

SEZIONE IDROCARBURI
N° POLI
21 NOV. 1981
Proz. 5937
Sez. Posiz.

LEGENDA

	ARGILLA		GESSI e ANIDRITI
	CALCARI		SALE
	DOLOMIA		MARNE