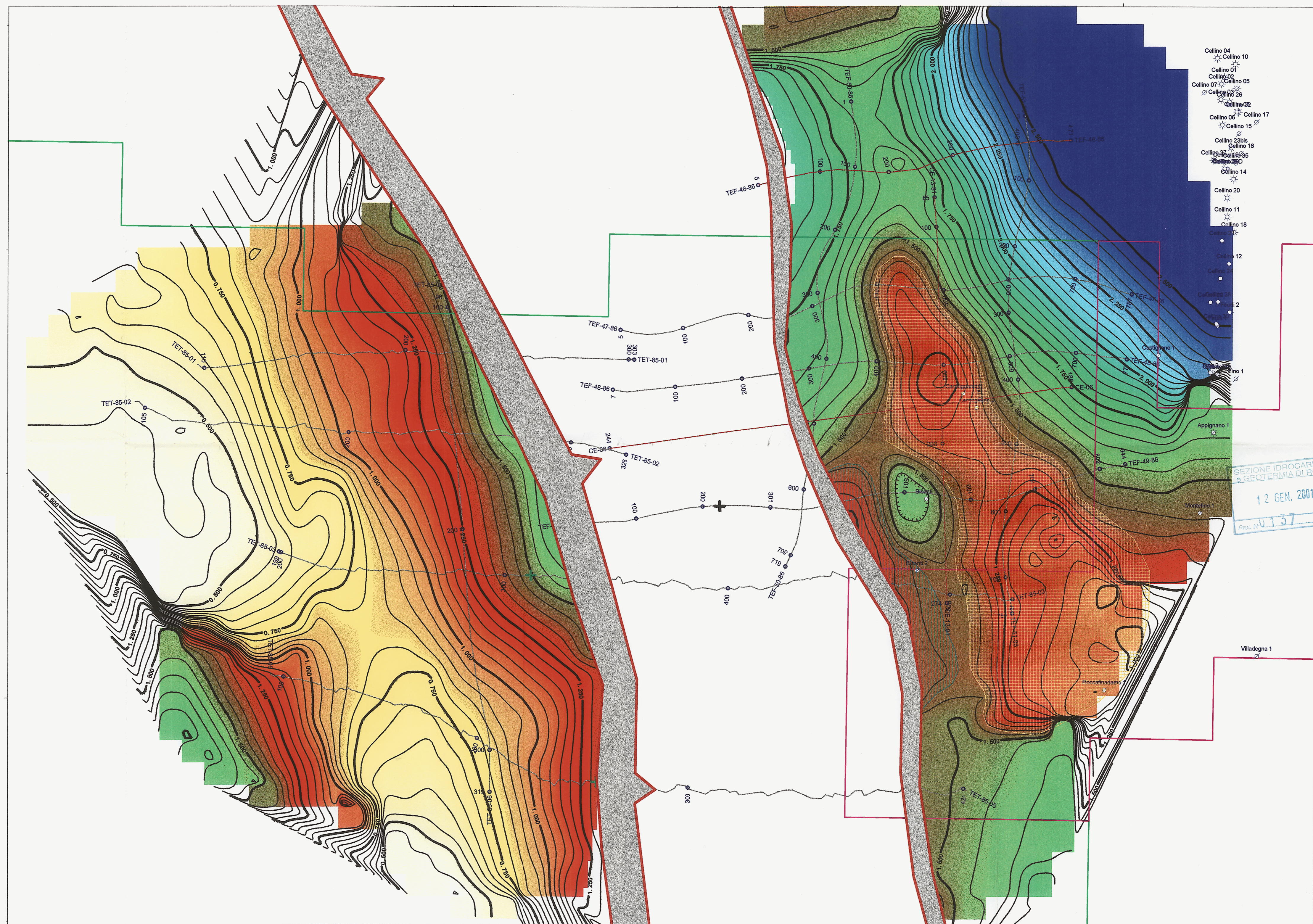
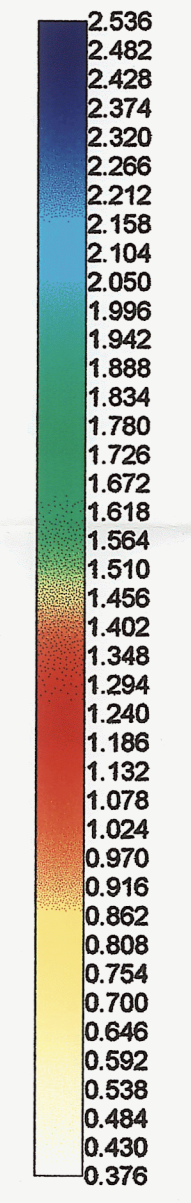





XY :



- Cellino 04
- Cellino 10
- Cellino 01
- Cellino 05
- Cellino 07
- Cellino 26
- Cellino 02
- Cellino 08
- Cellino 17
- Cellino 15
- Cellino 23bis
- Cellino 16
- Cellino 27
- Cellino 35
- Cellino 29
- Cellino 14
- Cellino 20
- Cellino 11
- Cellino 18
- Cellino 12
- Cellino 25
- Cellino 21
- Cellino 1
- Appignano 1
- Montefino 1
- Villadegna 1



SEZIONE IDROCARBURI
 & GEOTERMIA DI ROMA
 12 GEN. 2001
 Prot. N. U. 137

 **Forest Oil International**

Project: Pietracoumali

Scale = 1:50000

0 500 1000 1500 2000 2500 m

Map Projection
 UTM Zone: 12E to 18E, Northern Hemisphere
 C.M. = 15.0, Ellipsoid = WGS84
 False Northing = 0.0 Easting = 500000.0

Grid: ft_Scaglia-mid4_copy2 (Tomato), Data Type: Time