
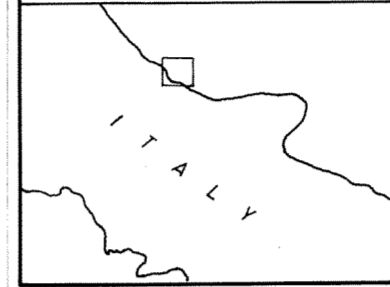


BLUE STAR PETROLEUMS LTD.

PERMIT BR-40-BL

STRUCTURE MAP LOWER PLIOCENE PRODUCTIVE SAND

GEOLOGICAL INTERPRETATION BASED ON SEISMIC
CONTOUR INTERVAL 100 ft



A3616

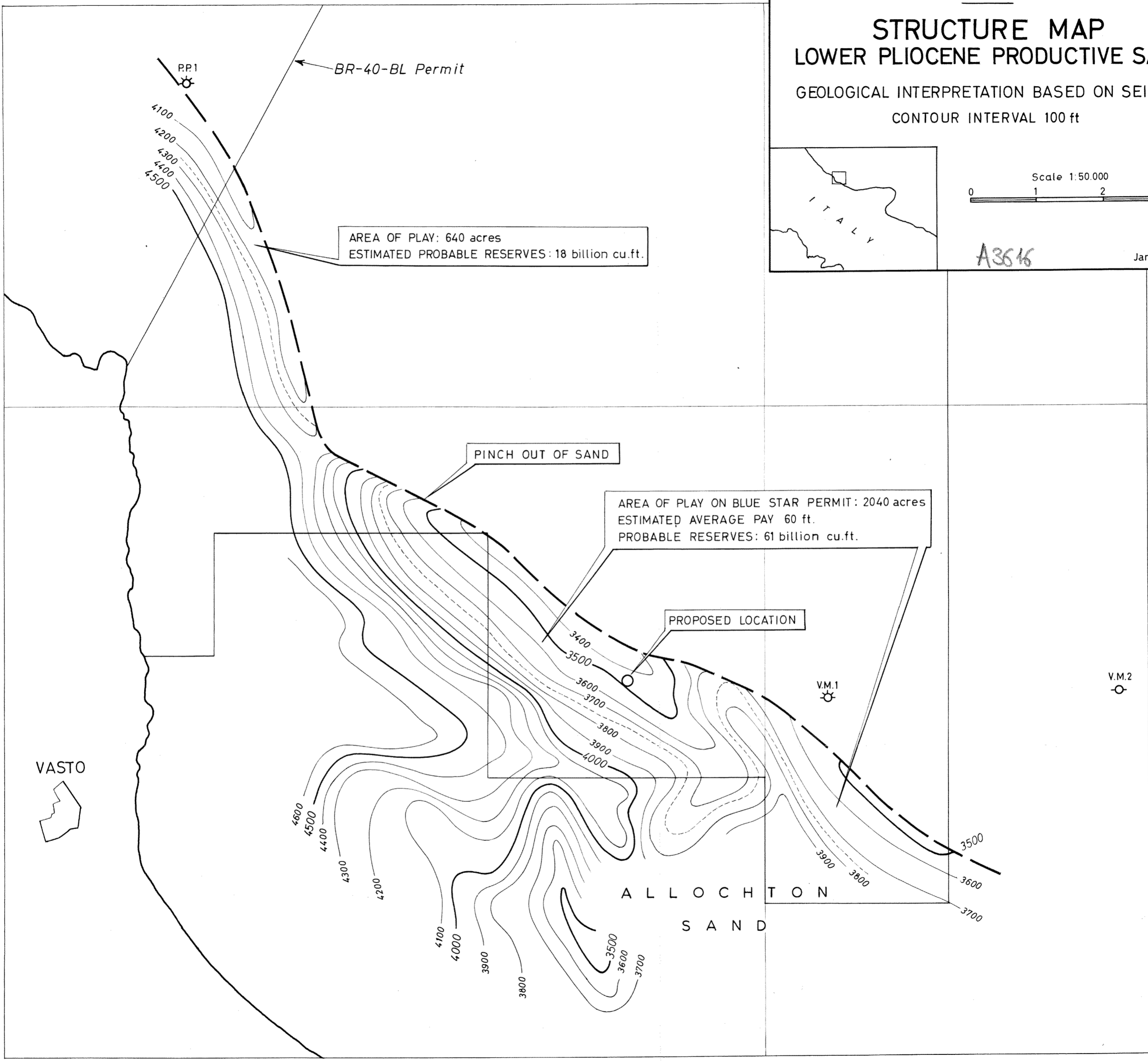
Jan. 1971

42° 10' N

42° 10' N

14° 50' E

14° 50' E



VASTO

ALLOCHTHON
SAND