






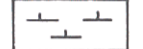


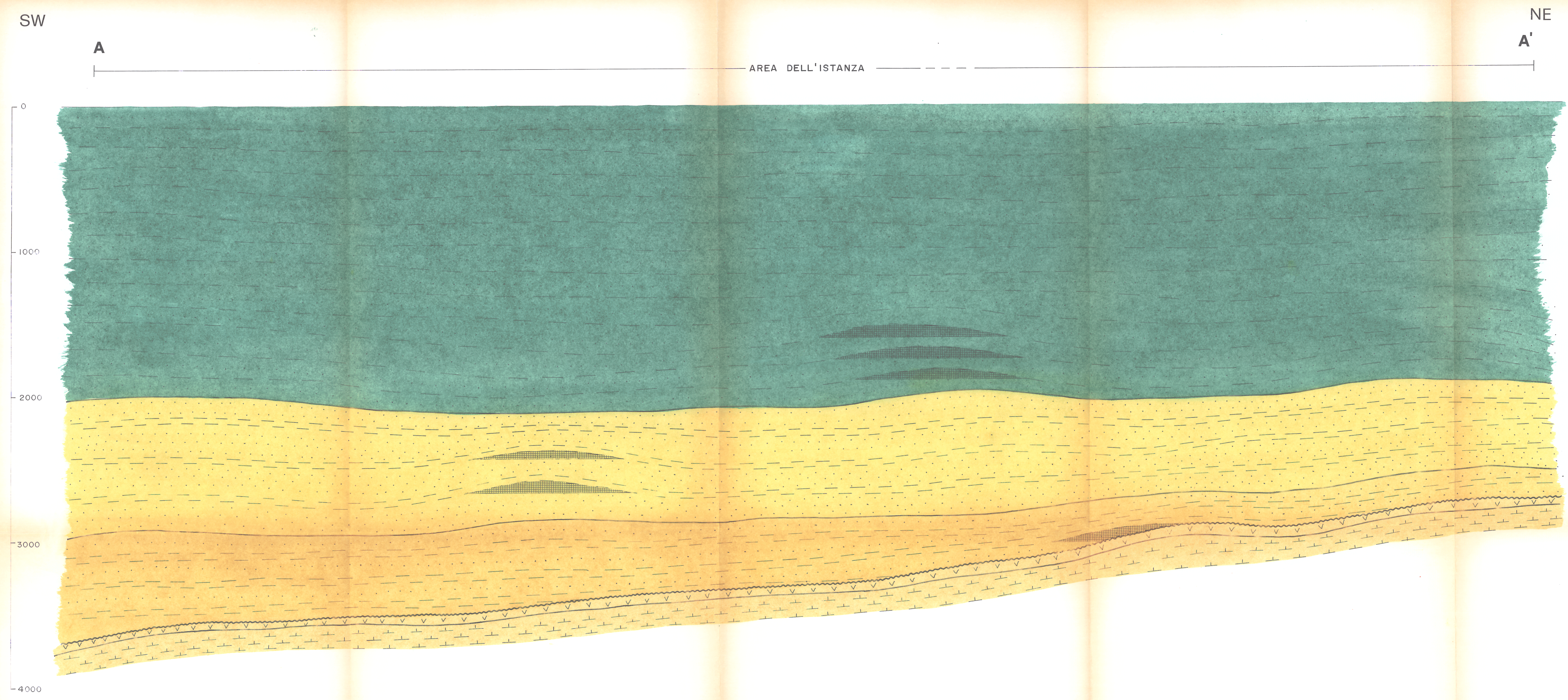






- Legenda
- | | | | |
|--|---------------------|---|-----------------------------------|
|  | QUATERNARIO |  | Argille |
|  | PLIOCENE Sup. |  | Sabbie |
|  | PLIOCENE Medio inf. |  | Gessi |
|  | MIOCENE Sup. |  | Marne |
| | |  | Situazione di interesse minerario |
| | |  | Unconformity |



- | | |
|--|---|
|  | QUATERNARIO Sabbie e sabbie argillose con intercalazioni di argilla. |
|  | PLIOCENE SUPERIORE Battente di sabbia con intercalazioni di argilla. |
|  | PLIOCENE MEDIO-INFERIORE Argille con sottili livelli di sabbia silteosa. |
|  | MIOCENE SUPERIORE Gessi e marne. |