


















<b>Agip</b> SpA RENE	Mare Adriatico - Zona "A,"		Allegato <b>3</b>
	Istanza di permesso d...A.R - AG.		
Autore R. Pasi P. Rossi	<b>SEZIONE GEOLOGICA          DIMOSTRATIVA</b>		
Disegnatore L. Corsini	Data Maggio 1980	Scala Vert. 1:20'000~ Oriz. 1:50'000	Disegno n° 1202/2

A 3475

**LEGENDA**

	Quaternario		Argille
	Pliocene		Sabbia
	Miocene		Marne
	Paleogene		Calcarei organogeni
	Cretacico - Giurassico		Calcarei
	Trias. sup.		Dolomie
	Trias. medio		Unconformity
			Faglia
			Situazione d'interesse minerario

**CARTA INDICE**



Scala 1: 250.000

