SETTORE SICILIA
CAMPO VIZZINI
POZZO 1
SOCIETA' SARCIS

SCHLUMBERGER

SONIC LOG
WITH CALIPER

SOCIETA' SARCIS
Vl-1-1
POZZO 1
CAMPO VIZZINI
SETTORE SICILIA STATO ITALIA

COORDINATE
Lat. 37° 08' 45"
Long. 2° 15' 29"

Altre operazioni
ESS

Punto riferimento ______ Quota ______
Log misurato da ______ , ______ mt sopra punto rif.
Perf. misurata da ______

Quota T.R. 596,00
P.S. 4,80
P.C. 600,80

Data	6/9/1968			Film Viz.n°7
Discesa n°	2			
Prof. Perf.	3564			
Prof. Log.	3565,4			
Prima lettura	3563			
Ultima lettura	1096			
Casing-Perf.	13 3/8" @ 1096	@	@	@
Casing-Log.	1096			
Diametro foro	12 1/4"			
Tipo fluido in pozzo	SC			
Dens. | Visc.	1100 | 36			
pH | acqua lib.	10 | 12 ml	ml	ml	ml
Origine camp.	CIRCOLAZIONE			
Rm @ Temp. mis.	@ °C	@ °C	@ °C	@ °C
Rmf @ Temp. mis.	@ °C	@ °C	@ °C	@ °C
Rmc @ Temp. mis.	@ °C	@ °C	@ °C	@ °C
Orig. Rmf Rmc				
Rm @ BHT	@ °C	@ °C	@ °C	@ °C
Ore tras. da cir.	10 ore			
Max. temp. regis.	64 °C	°C	°C	°C
Unità | Centro	406 | SIC.			
Operatore	M.SPILA			
Geologo	A.NEGRINI			

Piegare qui

NOTE Calibro registrato 1,50 m. più alto
Le profondità sono riferite al p.t.r. del primo impianto

Cambiam. nel tipo fango o nei camp. success.

Data | Campione N.		
Prof. perfor.		
Tipo fluido in pozzo		
Dens. | Visc.		
ph | acqua lib	ml	
Origine camp.		
Rm @ Temp. mis.	@ °C	@ °C
Rmf @ Temp. mis.	@ °C	@ °C
Rmc @ Temp. mis.	@ °C	@ °C
Origine Rmf | Rmc		
Rm @ BHT	@ °C	@ °C
Rmf @ BHT	@ °C	@ °C
Rmc @ BHT	@ °C	@ °C

Cambiamenti Scala

Tipo log	Prof.	Scala verso sup.	Scala verso fondo

Dati sullo Strumento

Disc. n°	Tipo Strum.	Tipo Pad.	Pos. Strum.	Altri dati

C.D. : S.O. :
Strum. usato: Cart. N° VAC D
Quadro comando N. VAP-C
Sonda N. VAS-M

$$\text{VELOCITA' (Piedi al secondo)} = \frac{1.000.000}{\text{Intervallo tempo di transito (Microsecondi x piede)}}$$

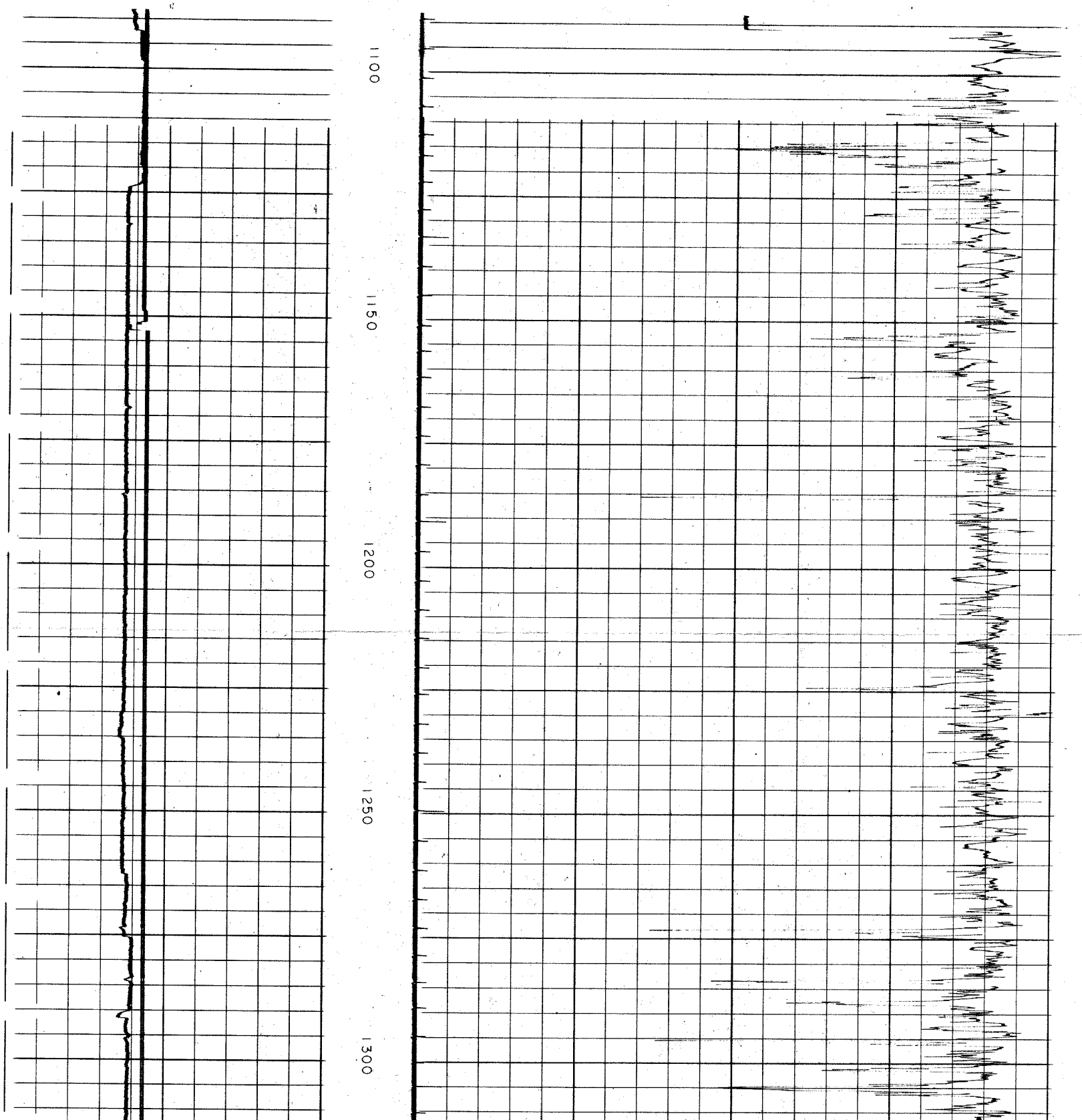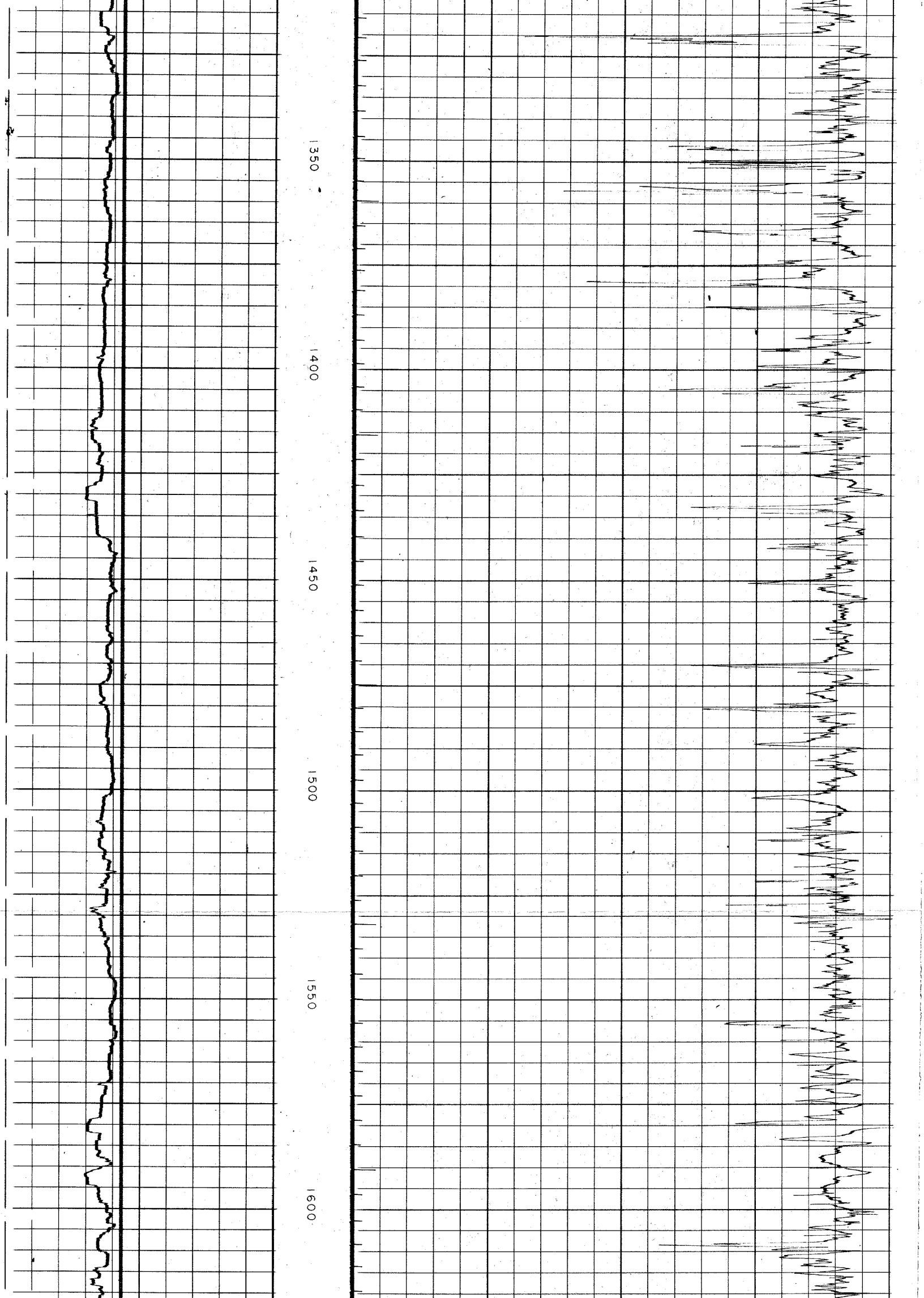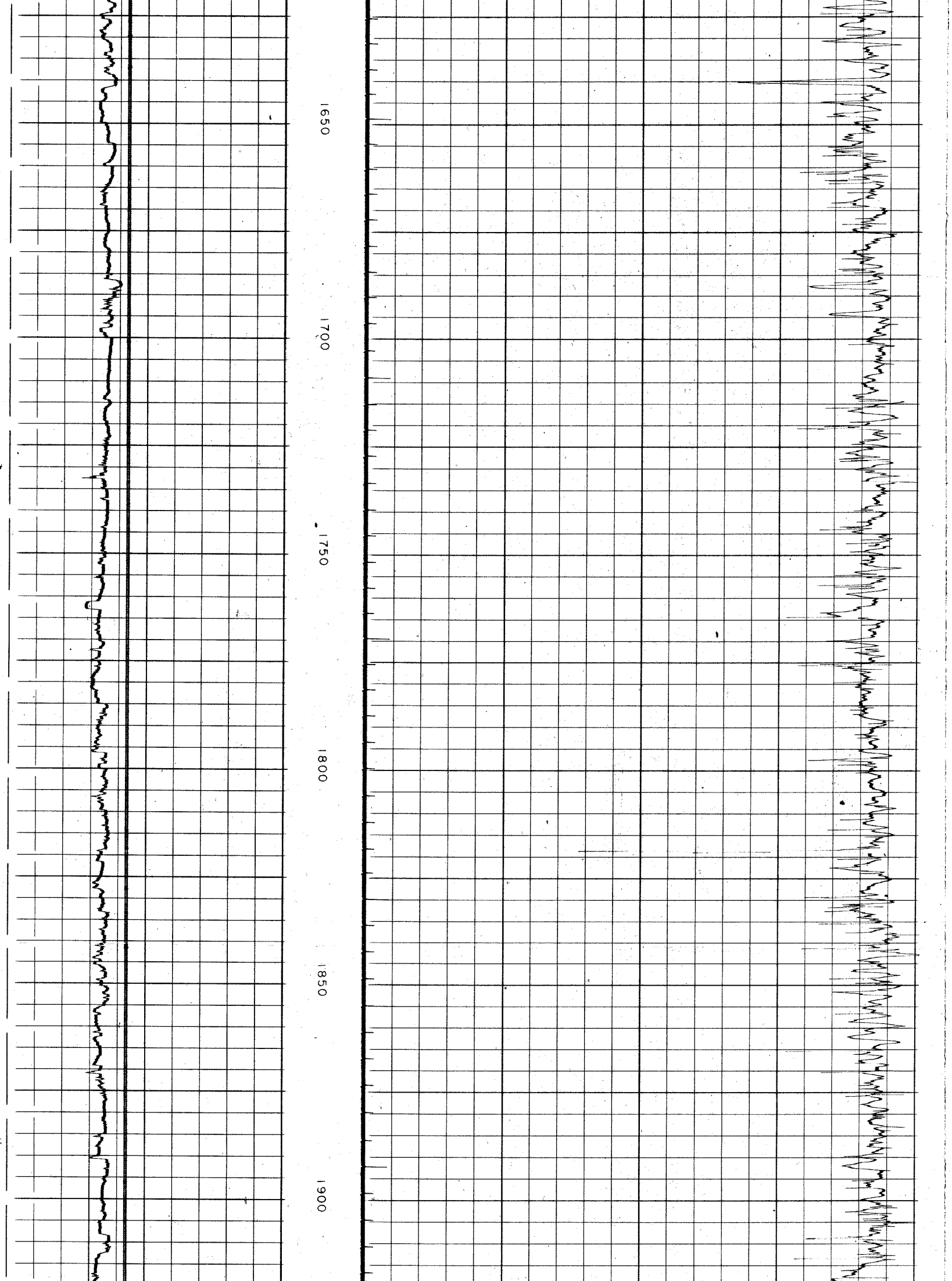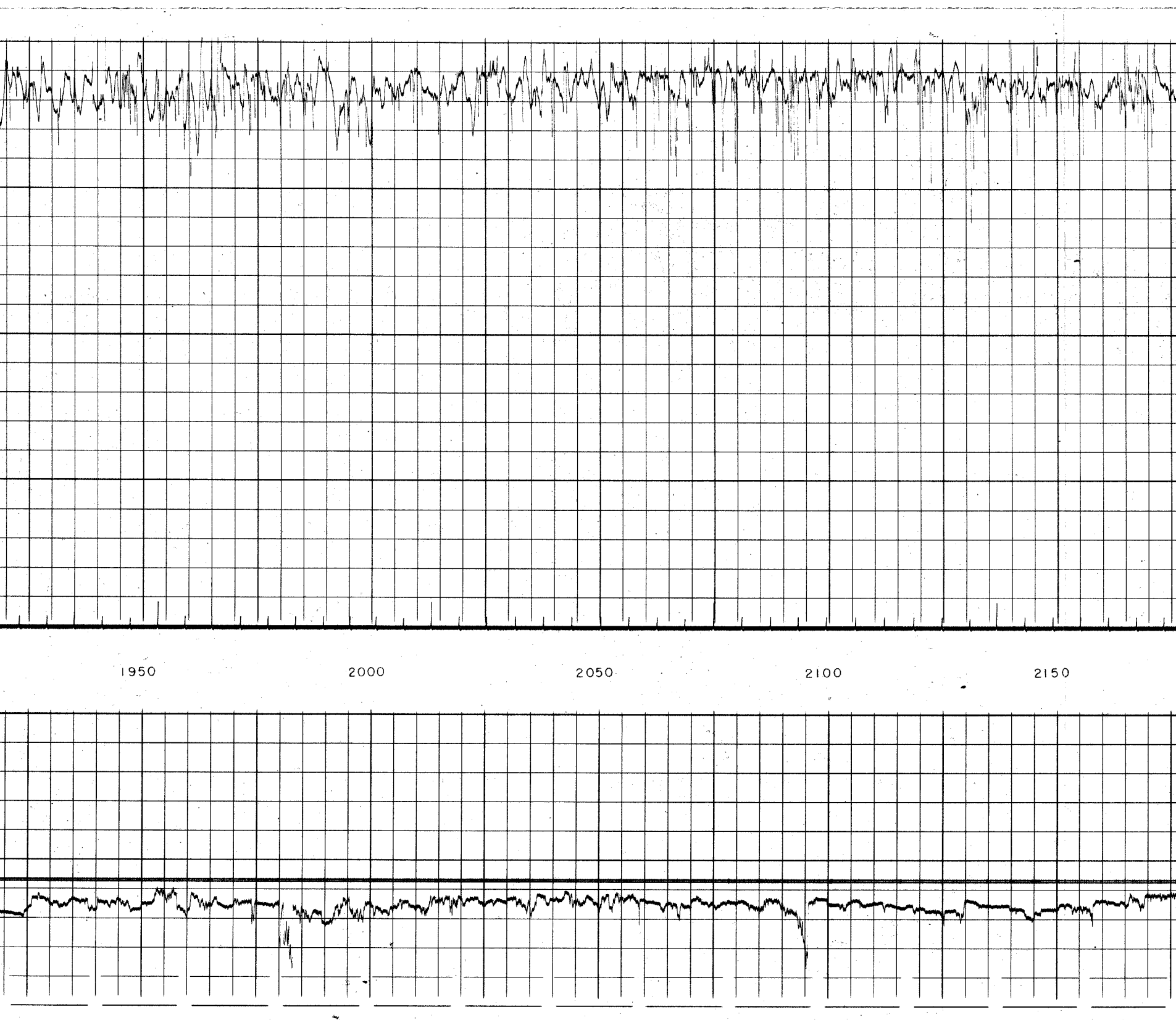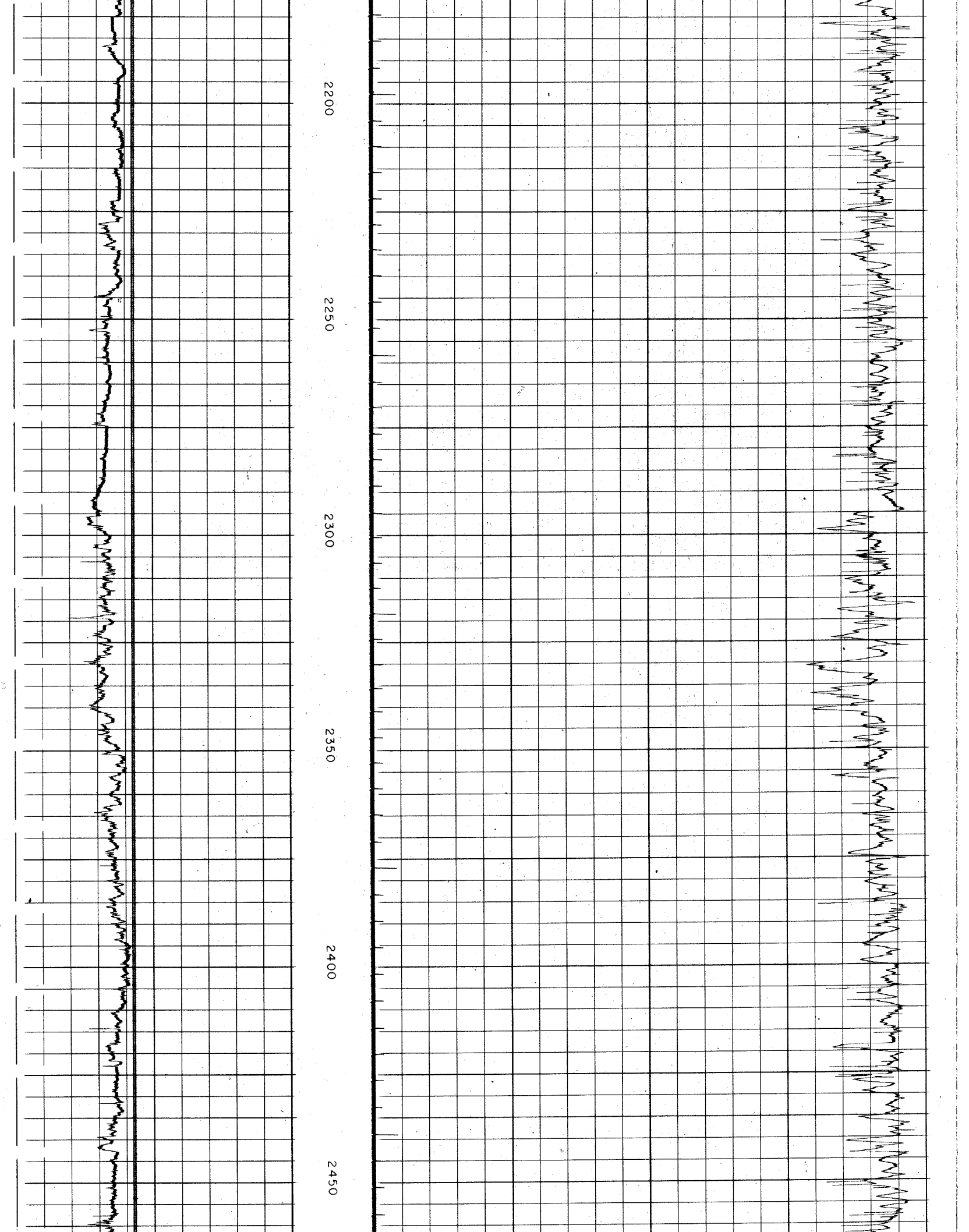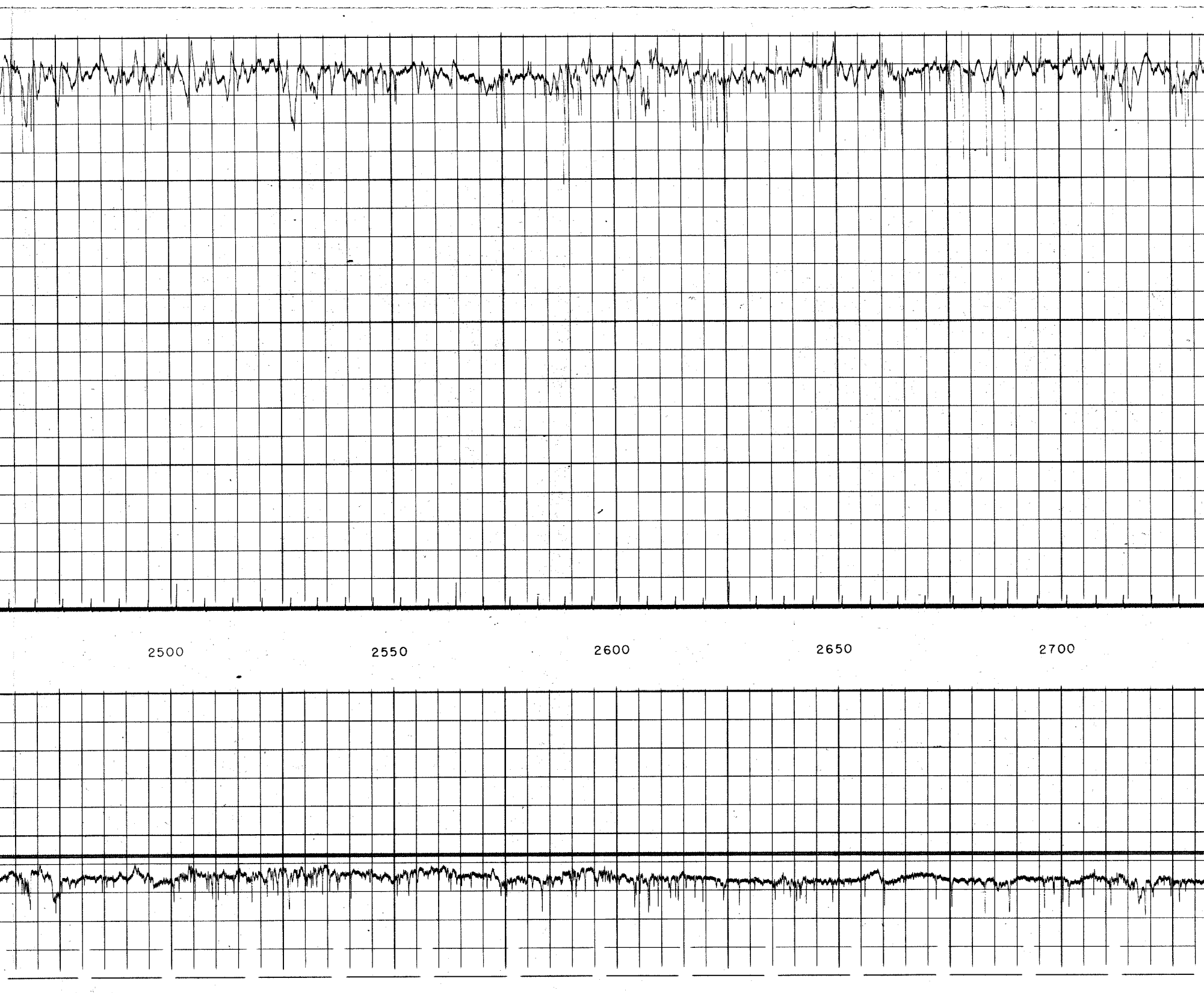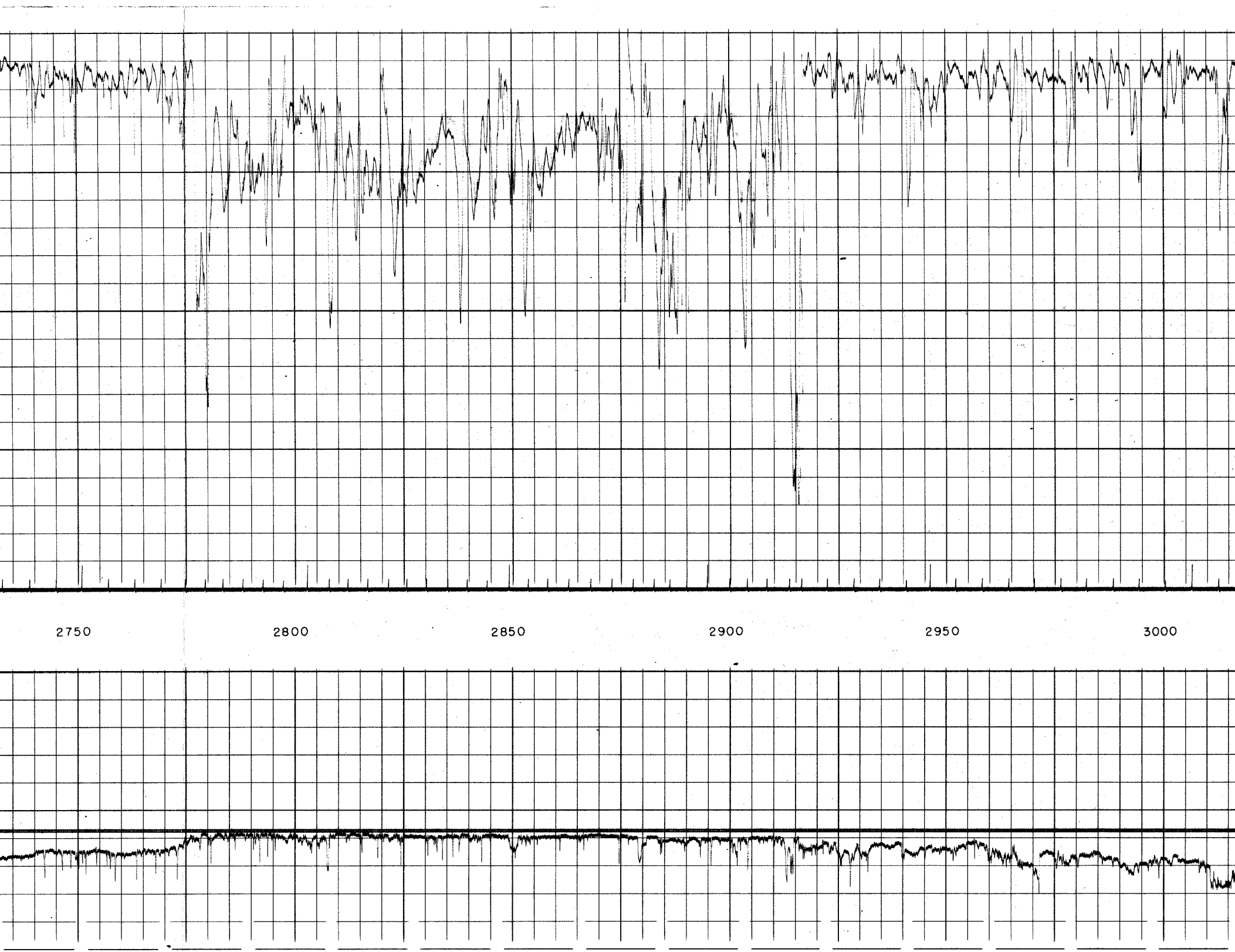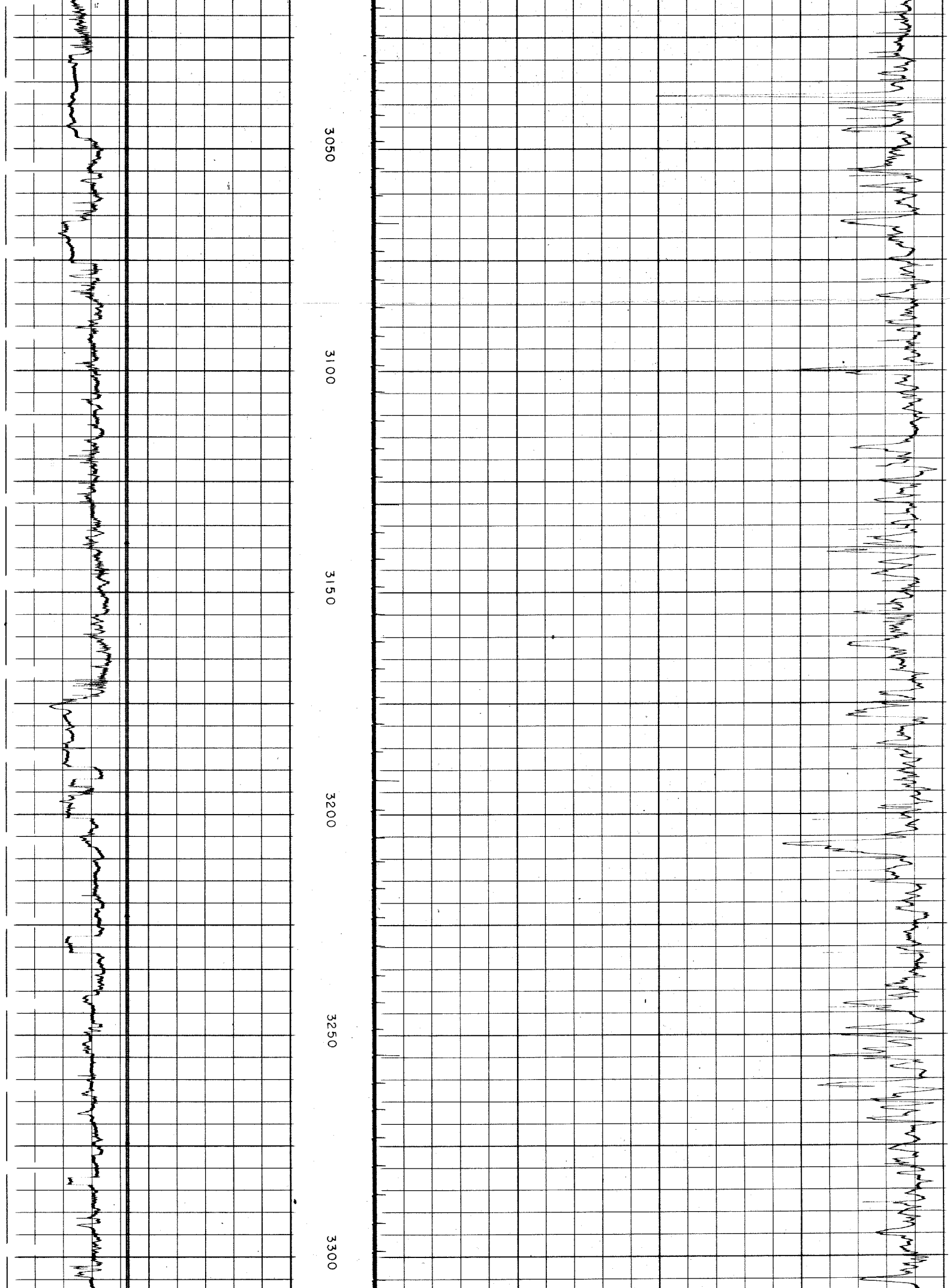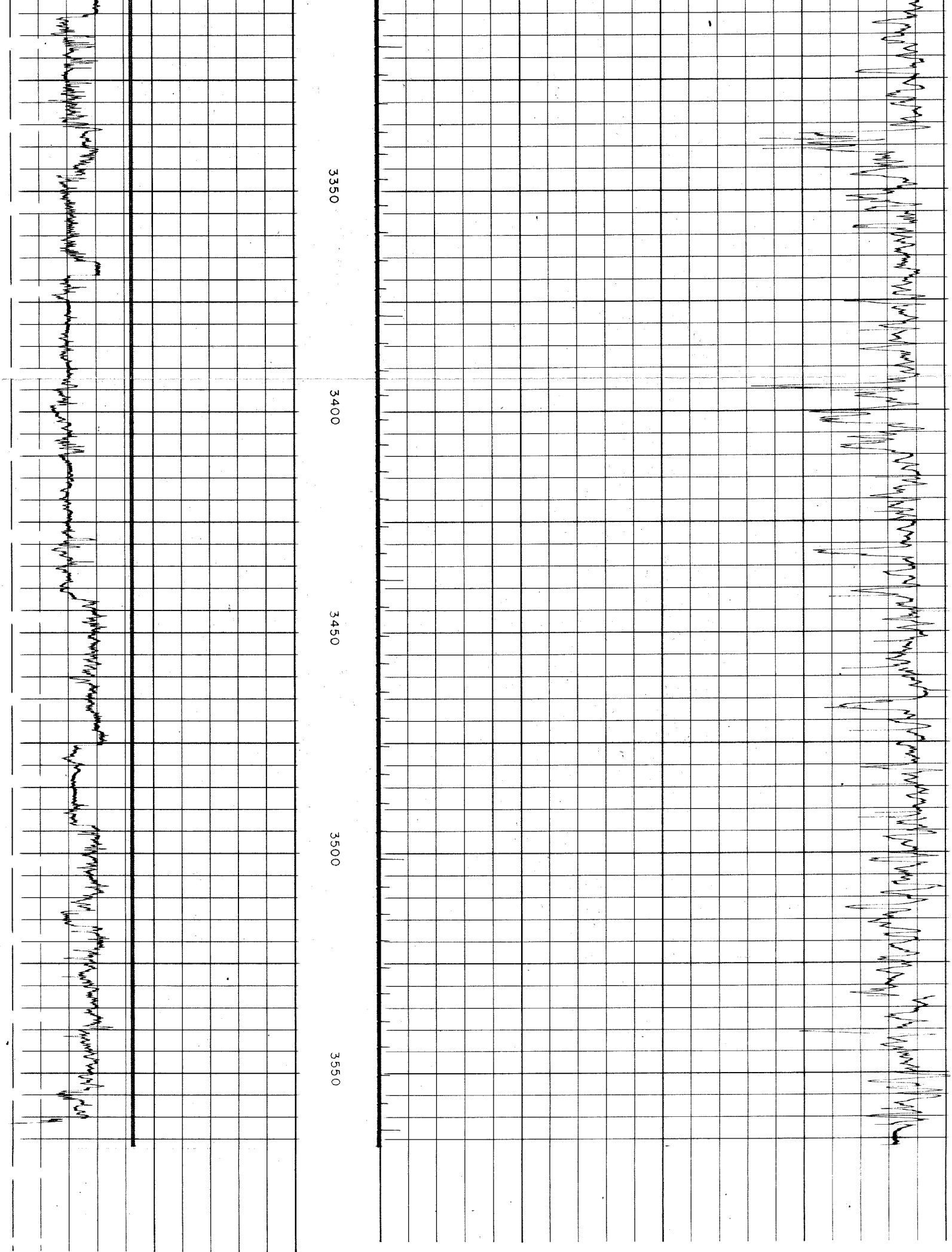CALIPER 8" Pollici 18"	PROFONDITA'	INTERVALLO TEMPO DI TRANSITO MICROSECONDI x PIEDI
		T__R₁__R₂
8" 18"	1/1000	140 90 40