SCHLUMBERGER

Sonic Log

PAESE ITALIA
COORDINATE 37° 40' 28."5 N
1° 53' 53."5 E
SONDA # 1
COMPAGNIA CALAMONACI

COMPAGNIA CALAMONACI
SONDA # 1
CAMPO VILLADORO
COORDINATE 37° 40' 28."5 N
1° 53' 53."5 E
SETTORE SICILIA
PAESE ITALIA

ALTRE OPERAZIONI
IL

IMPIANTO

Elevazione: R.T.: 684.75
K.B.:
D.F.:
oppure G.L.: 680

Origine profondità da: T.R. Fino a piedi

Discesa N	3	
Data	16/7/1967	
Prima lettura	3478.6	
Ultima lettura	2990 (SL-GR) 2640 (cal)	
~~Piedi~~ misurati m	488.6 - 838.6	
Scarpa Schlumberger	-	
Scarpa Perforat.	1922	
Profondità raggiunta	3480.9	
Profondità totale perfor.	3482.0	
Fango: Natura	Gesso con Olio	
Densità - Viscosità	1510 65	-
Fango Resistività	0.70 " 25 °F	" F
" Resistività BHT	0.32 " 77 °F	" F
" pH	9 " - °F	" F
" Acqua libera	4.2 CC 30 min.	CC 30 min.
" Rmf	0.31 " 27 F	" F
Diametro foro	8 5/8 fino 2639	8 1/2 fino 3482
Dispositivi	3'	
	"	"
	"	"
Durata operazione	4.00	
Autocarro N	2503	
Operatore	BRILLAUD	
Geologo	BOCCHIA	

OSSERVAZIONI L'attrezzatura é stata presa a 2640 m con rottura dei conduttore
curva GR registrata 6.40 m piu profonda.
curva caliper registrata 1.30 m piu alta.

VELOCITA (piedi al secondo) 1 000 000 / Intervallo tempo di transito [illegible]

CALIPER	PROFONDITA	INTERVALLO TEMPO DI TRANSITO [illegible] 100 [illegible] 3
6" 16"	1/200	140 90 40
GAMMA RAY API UNITS		
30 105		

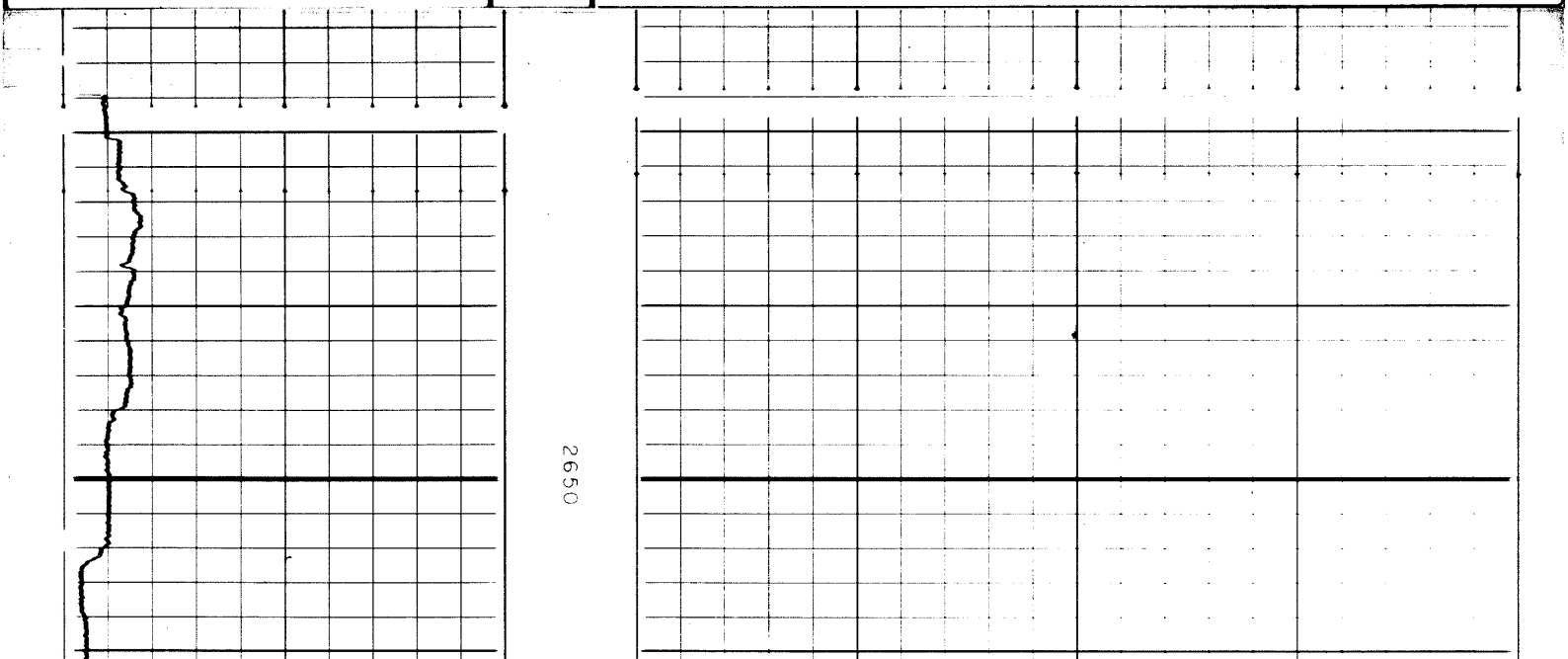

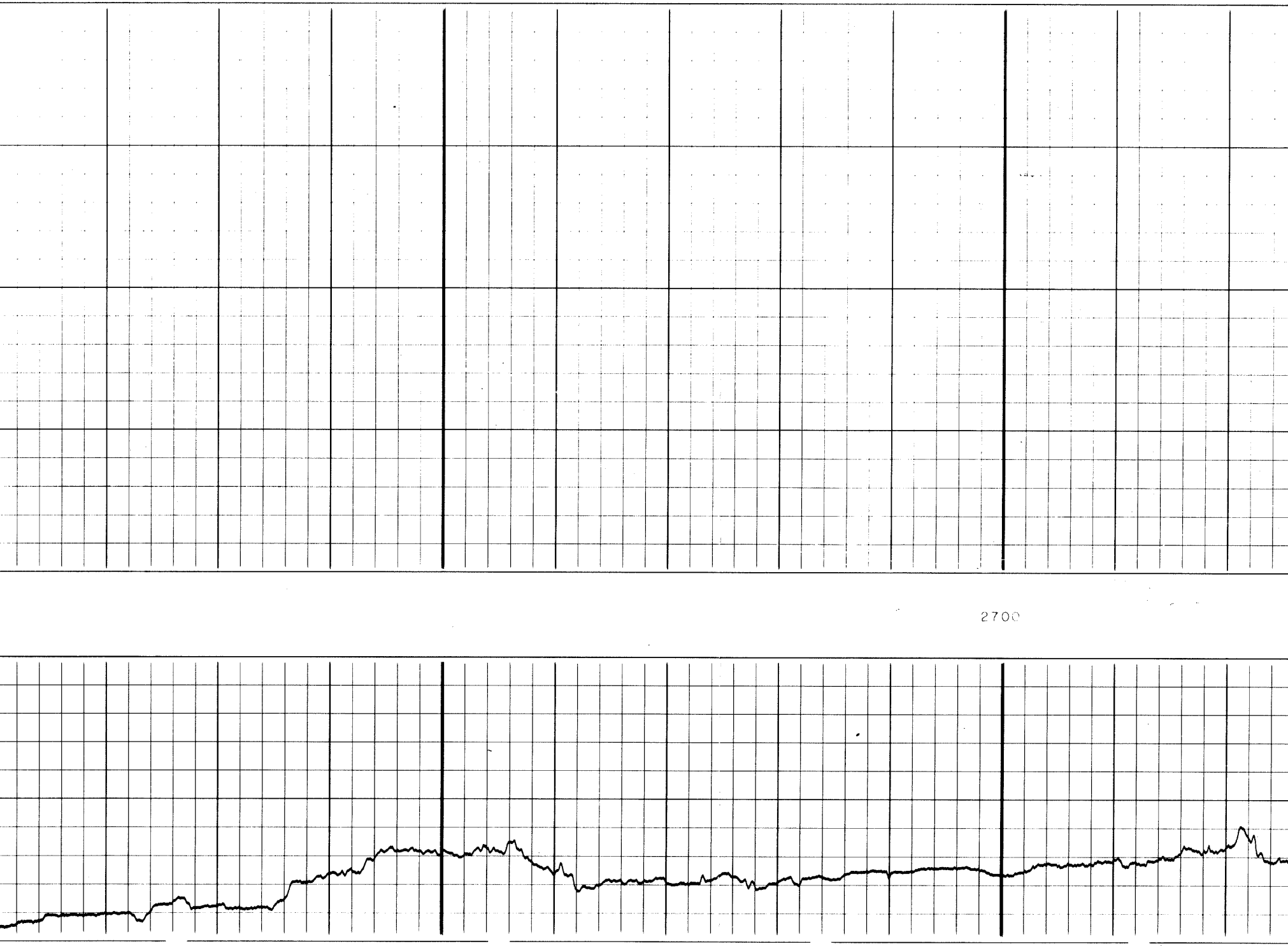

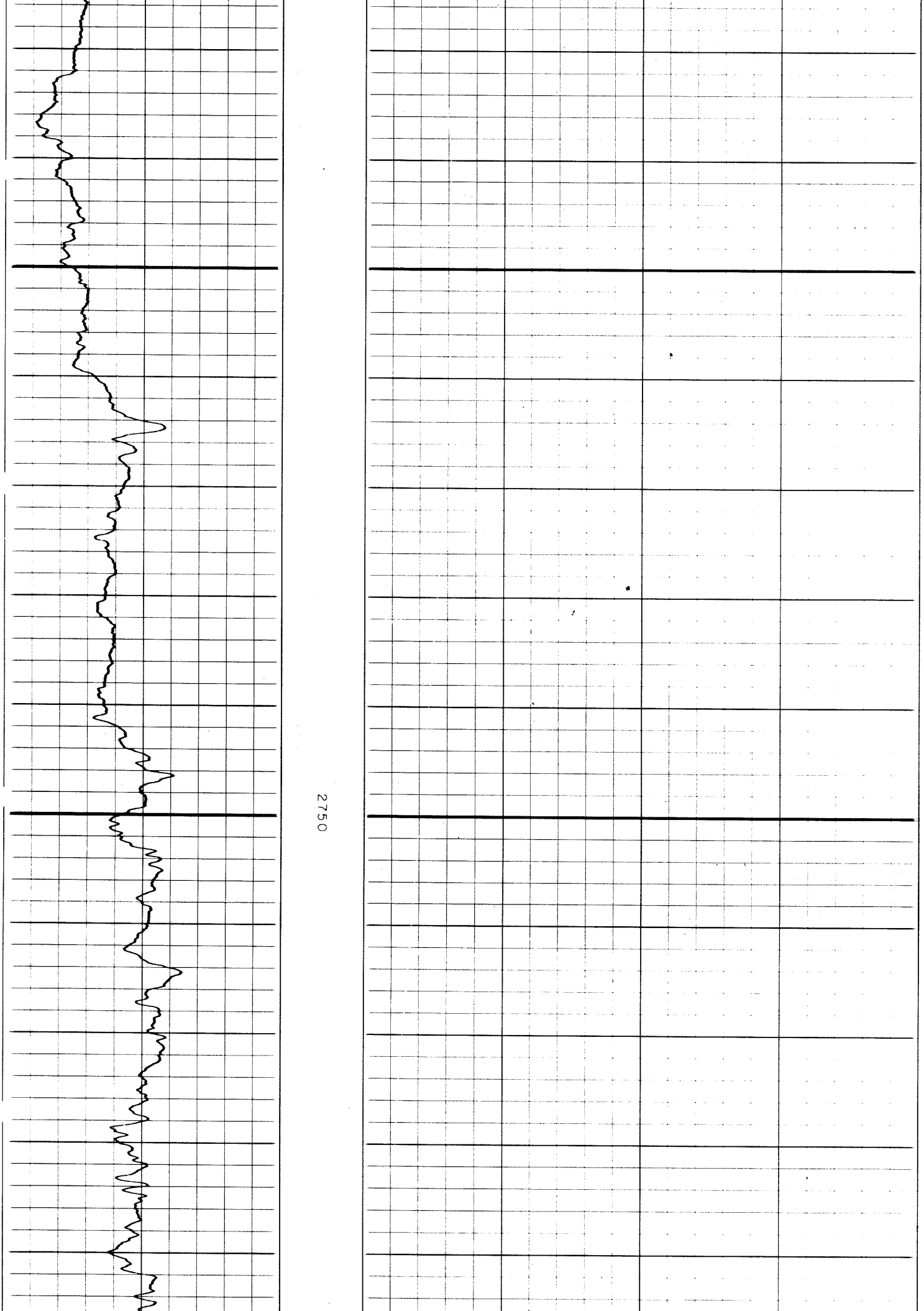

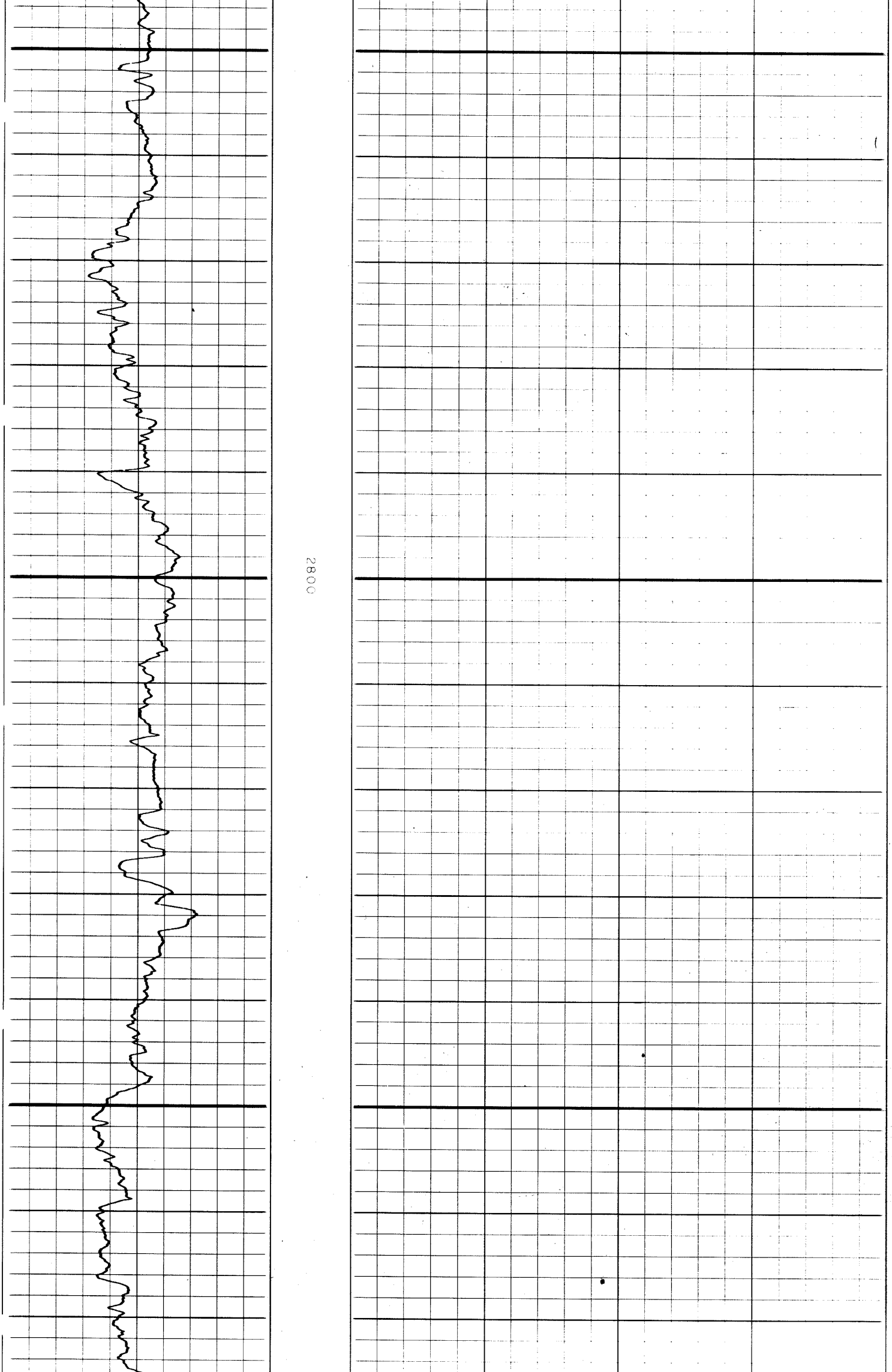

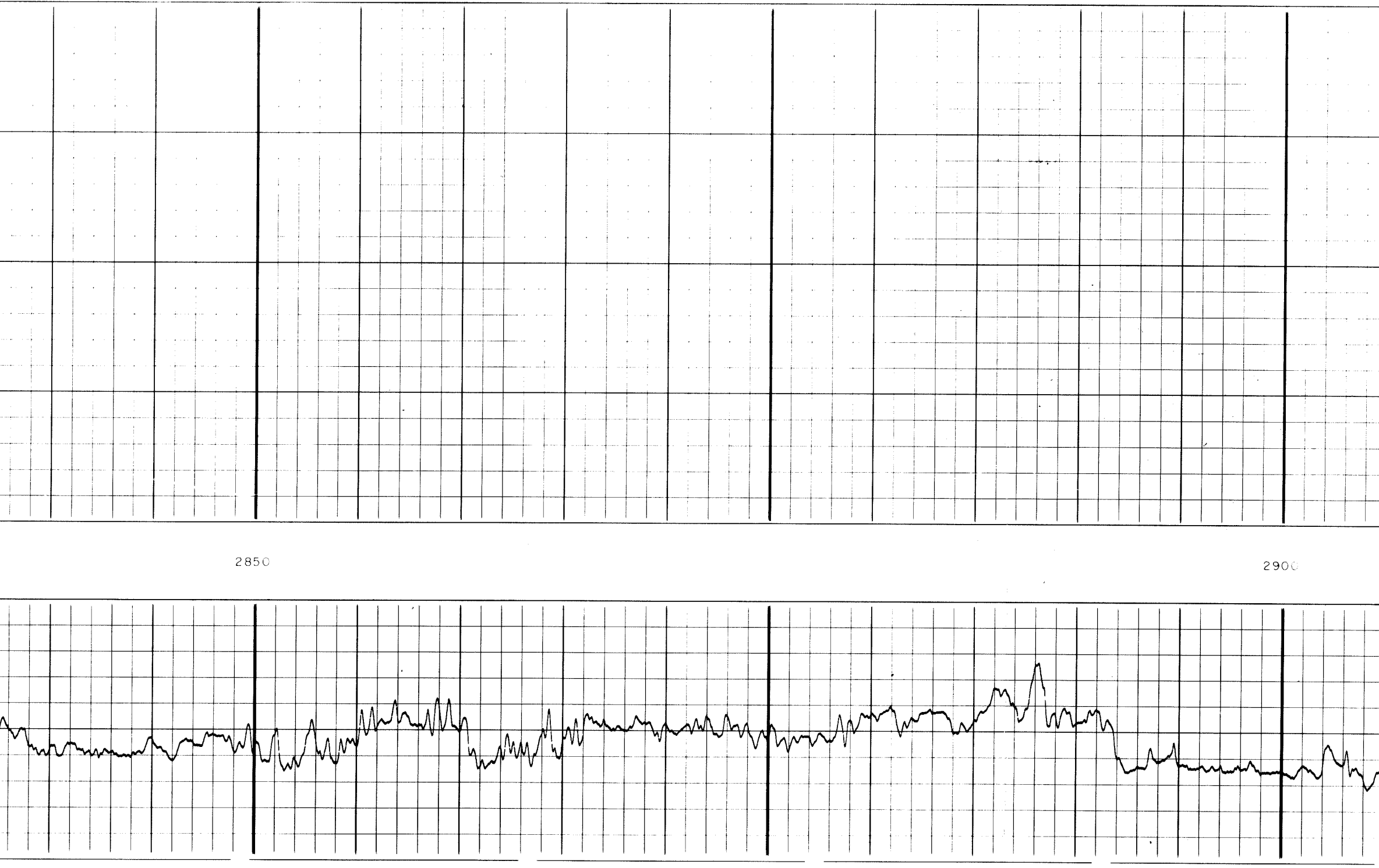

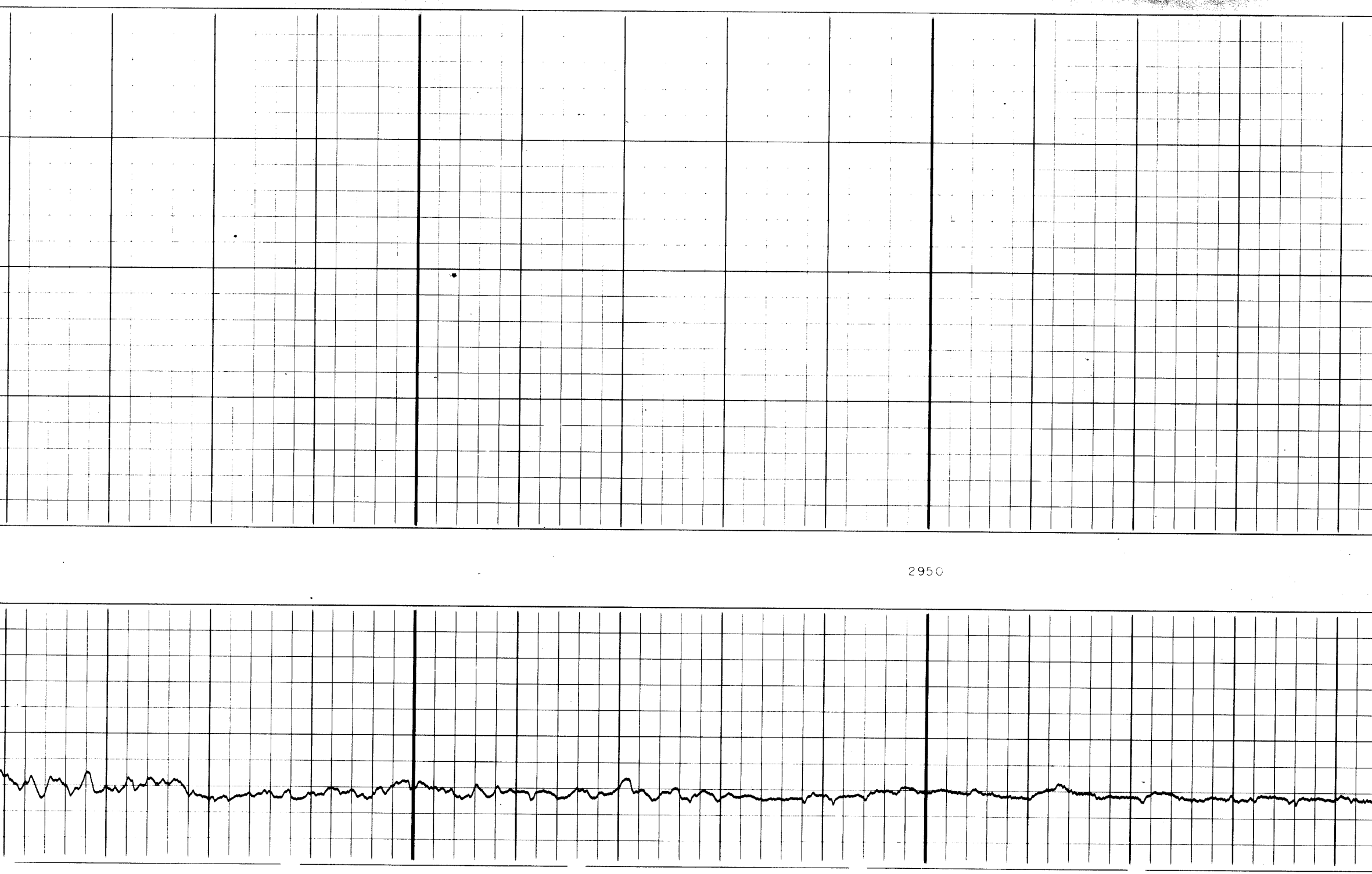

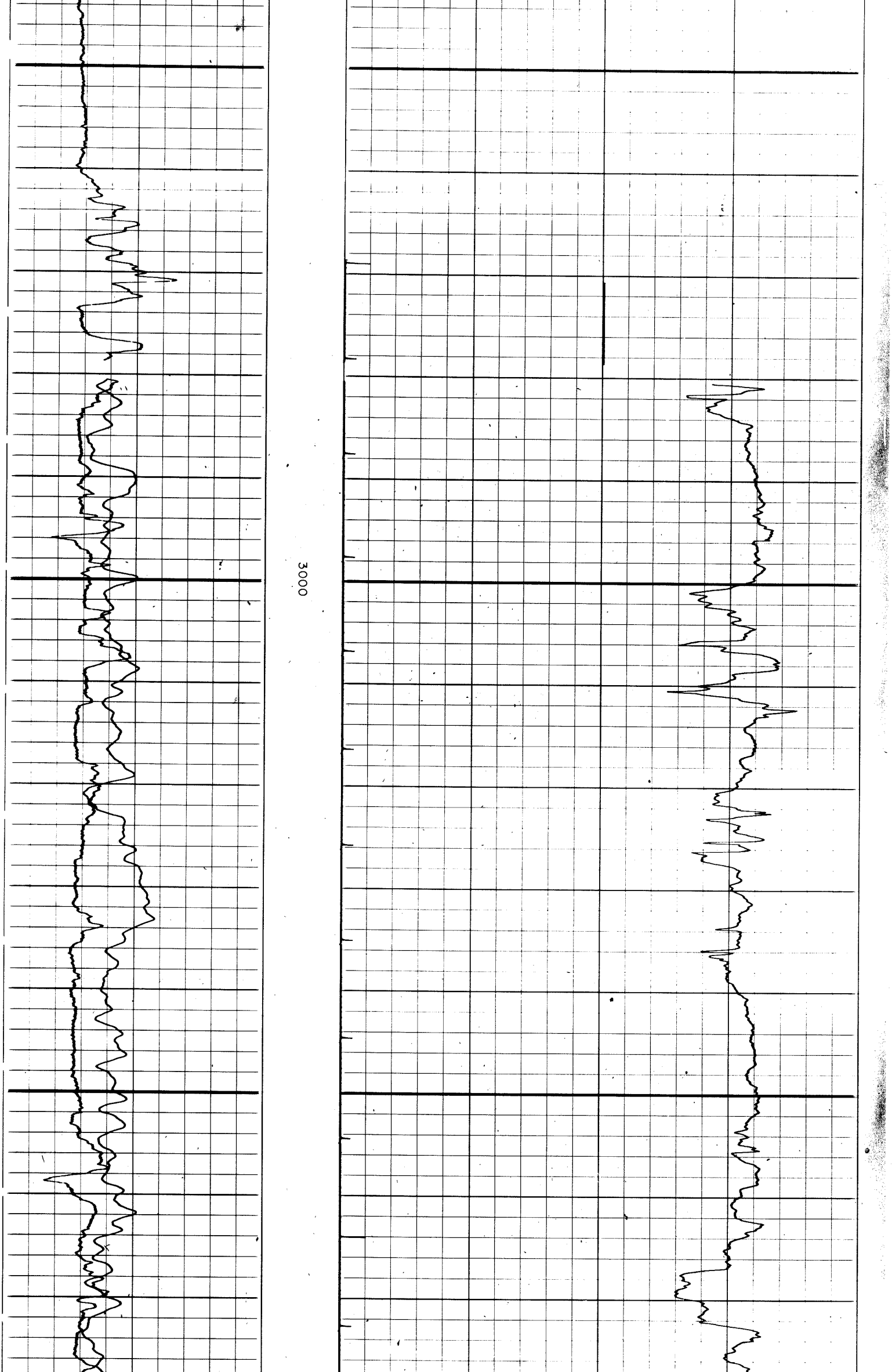

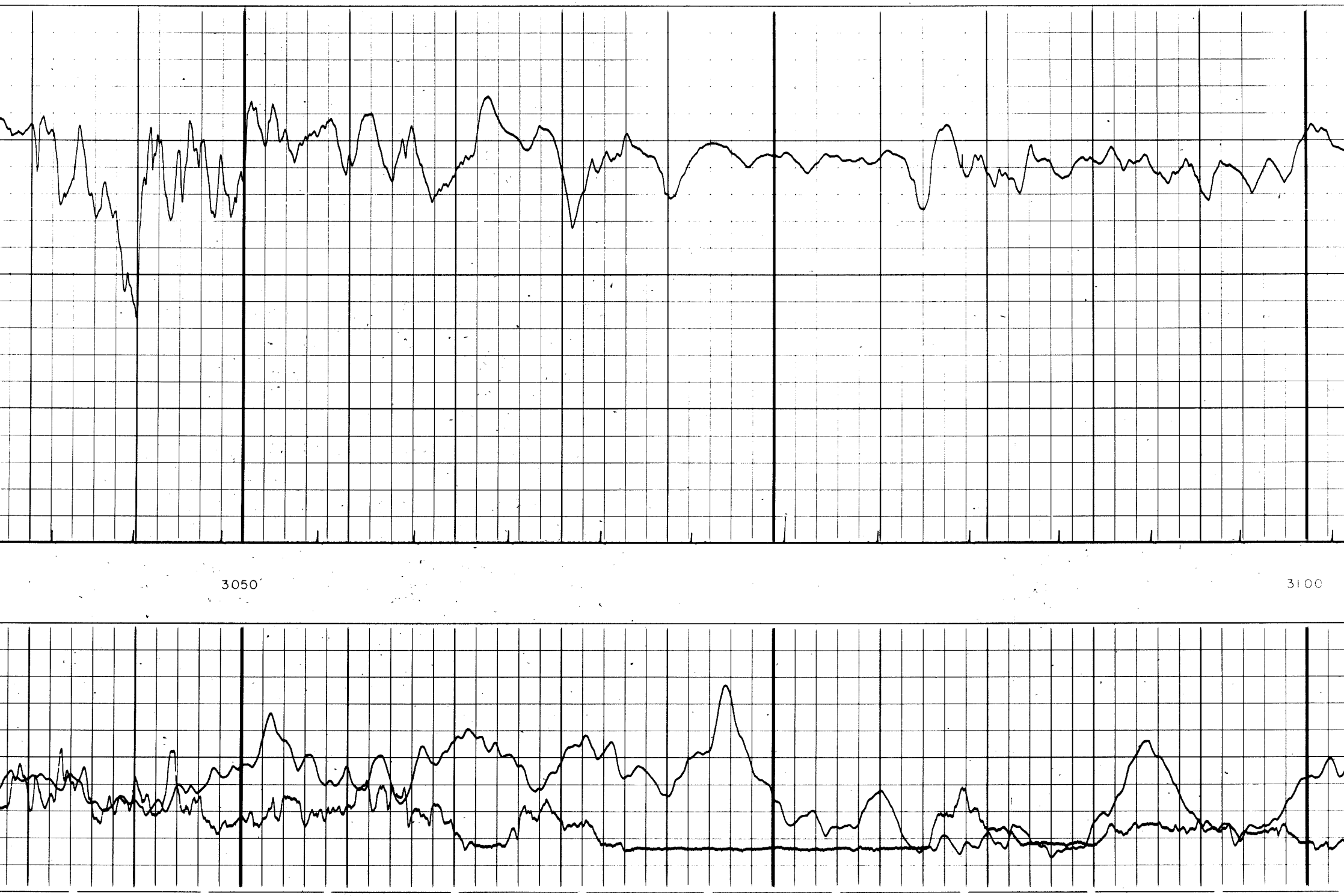

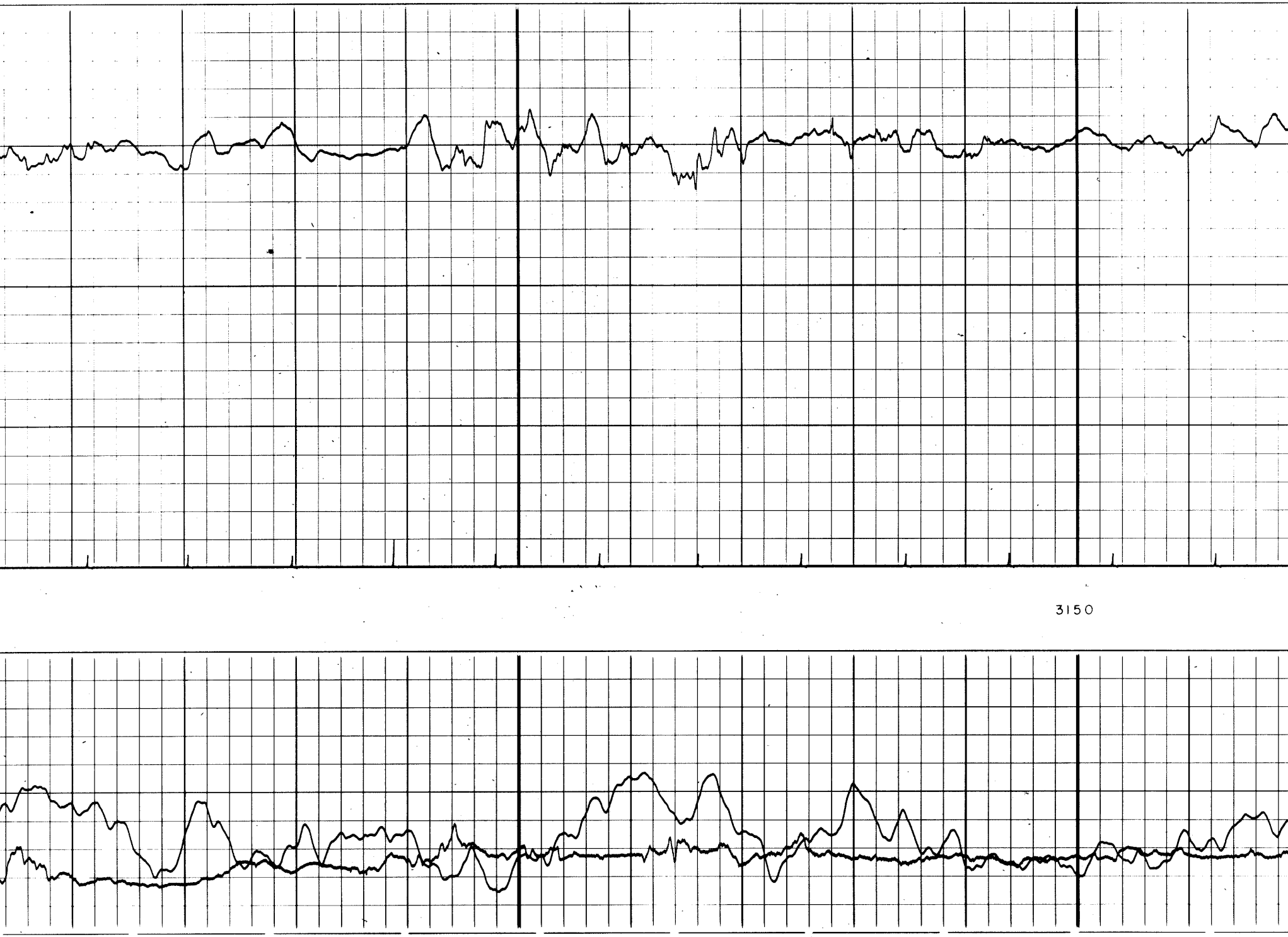

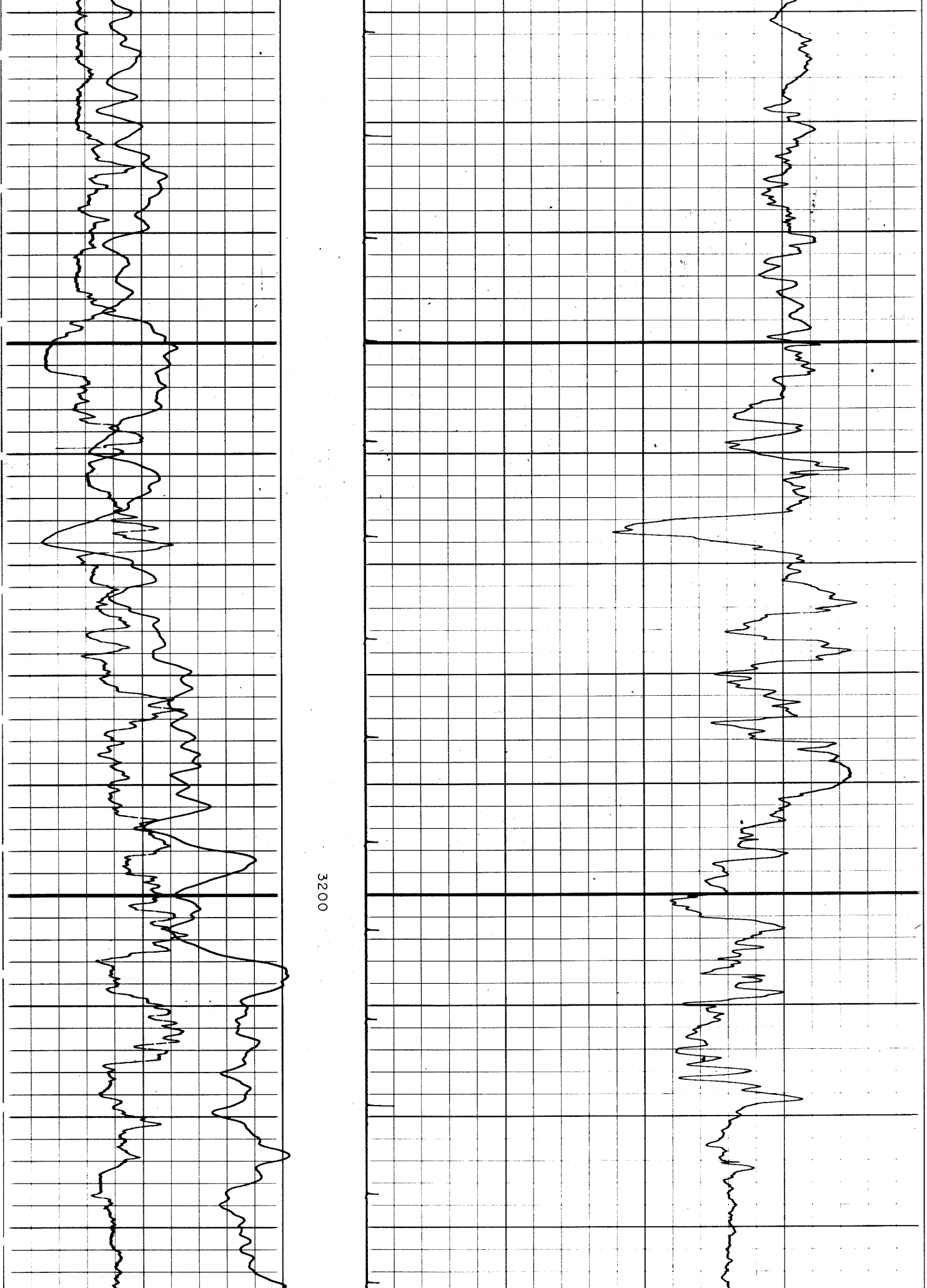

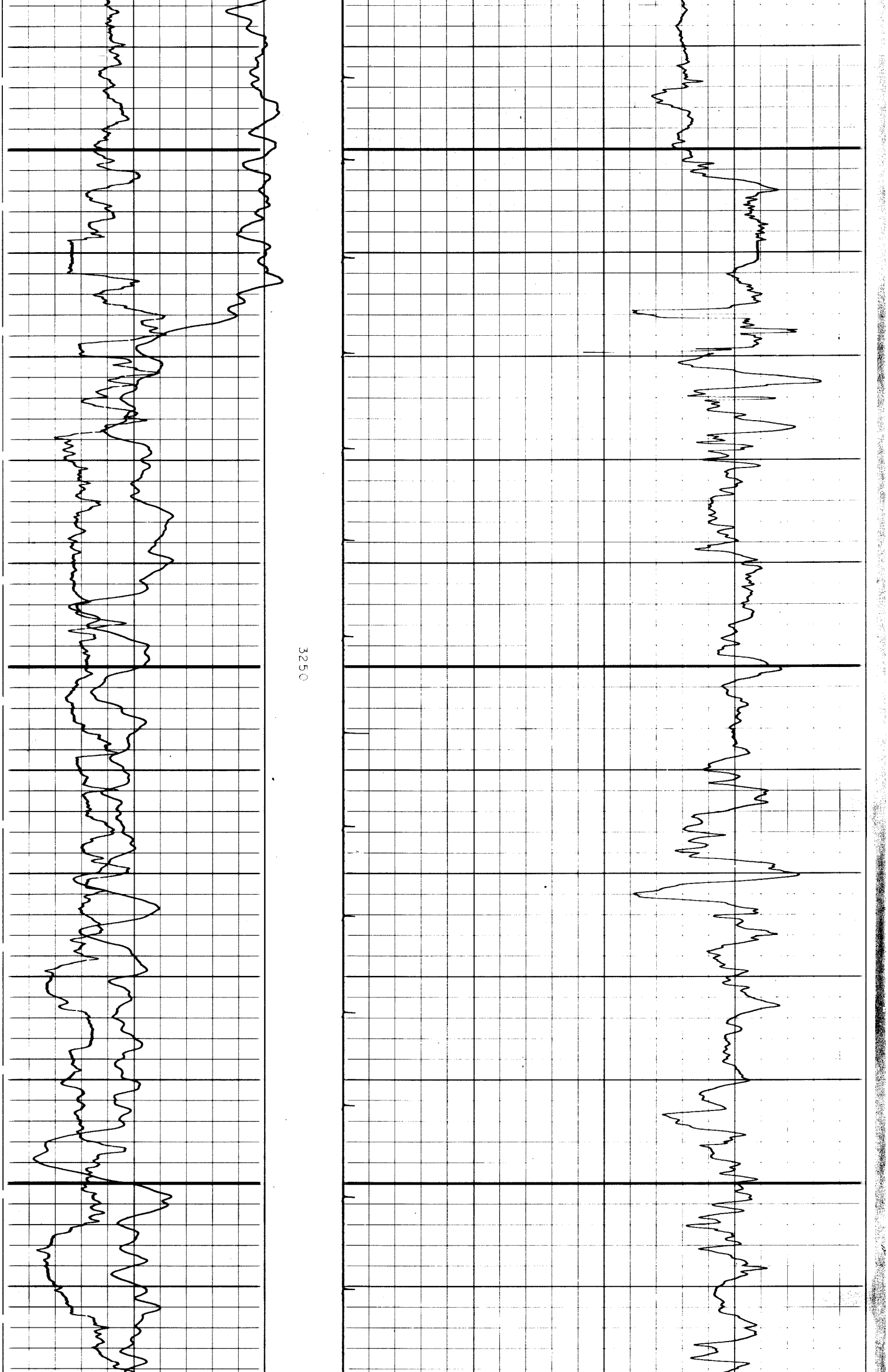

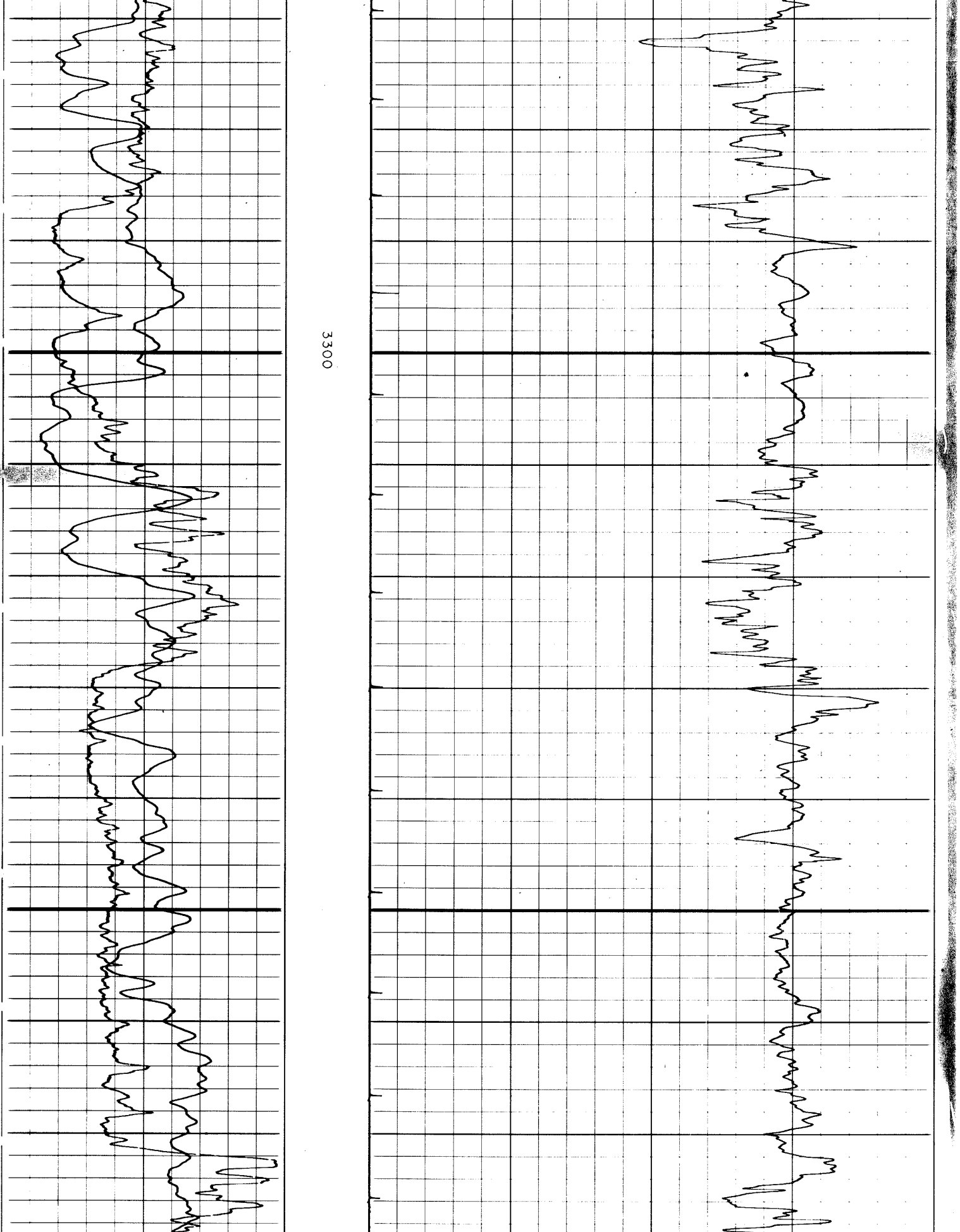

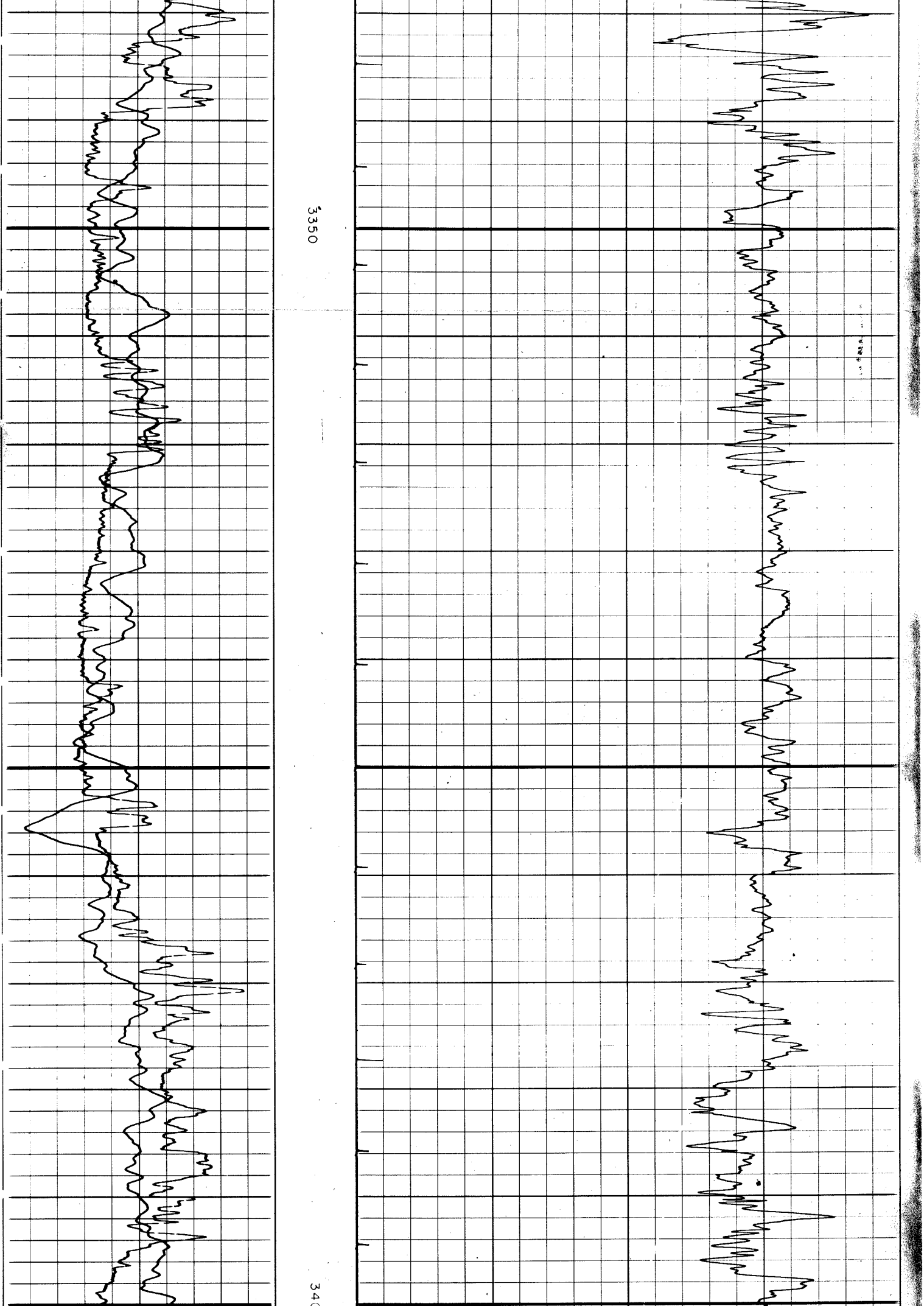

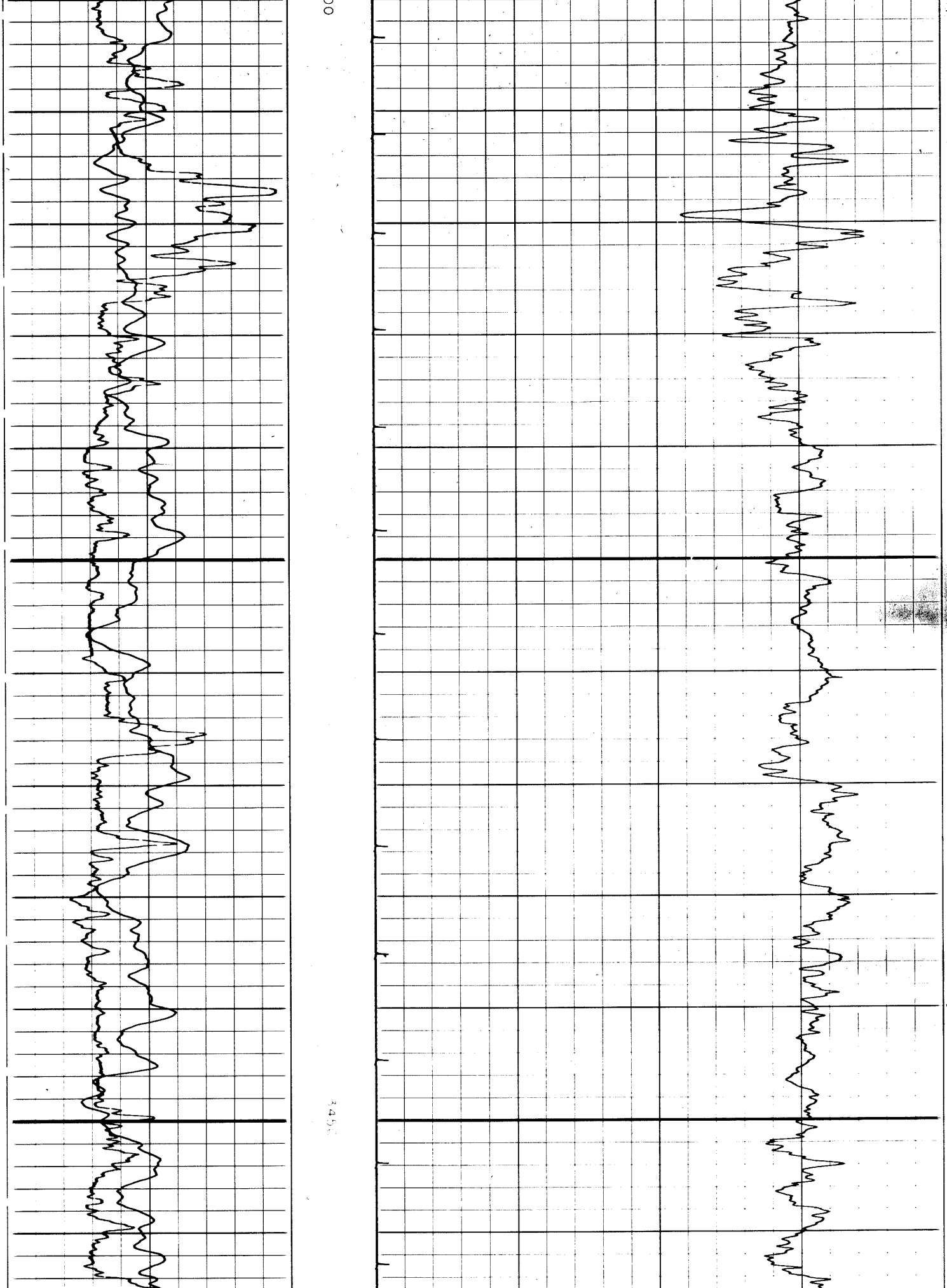

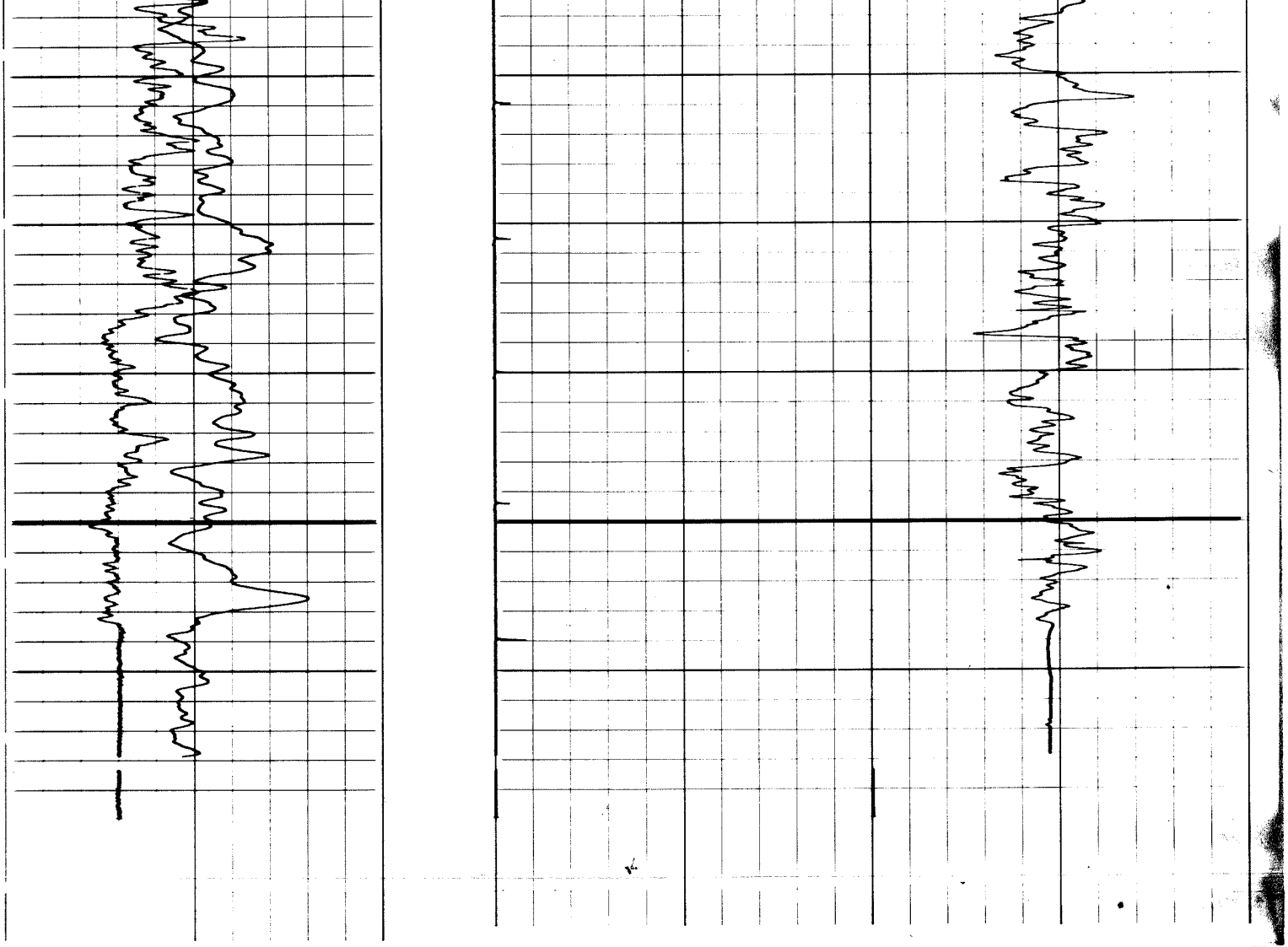

30 105 GAMMA RAY API UNITS 6" 16" CALIPER	1/200	140 90 40 INTERVALLO TEMPO DI TRANSITO 100 3

COMPAGNIA CALAMONACI

SONDA 1

CAMPO Villadoro SETTORE SICILIA

Rm 0.70 @ 25 F C

Rmf 0.31 @ 27 F C

Rmc 1.30 @ 27 F C

Temp. Max. 77 F C

SCHL FI. 3480.7

PROF. SCHL. 3481.1

PROF. PERF. 3482.0

Elev.

KB –

FT –

680

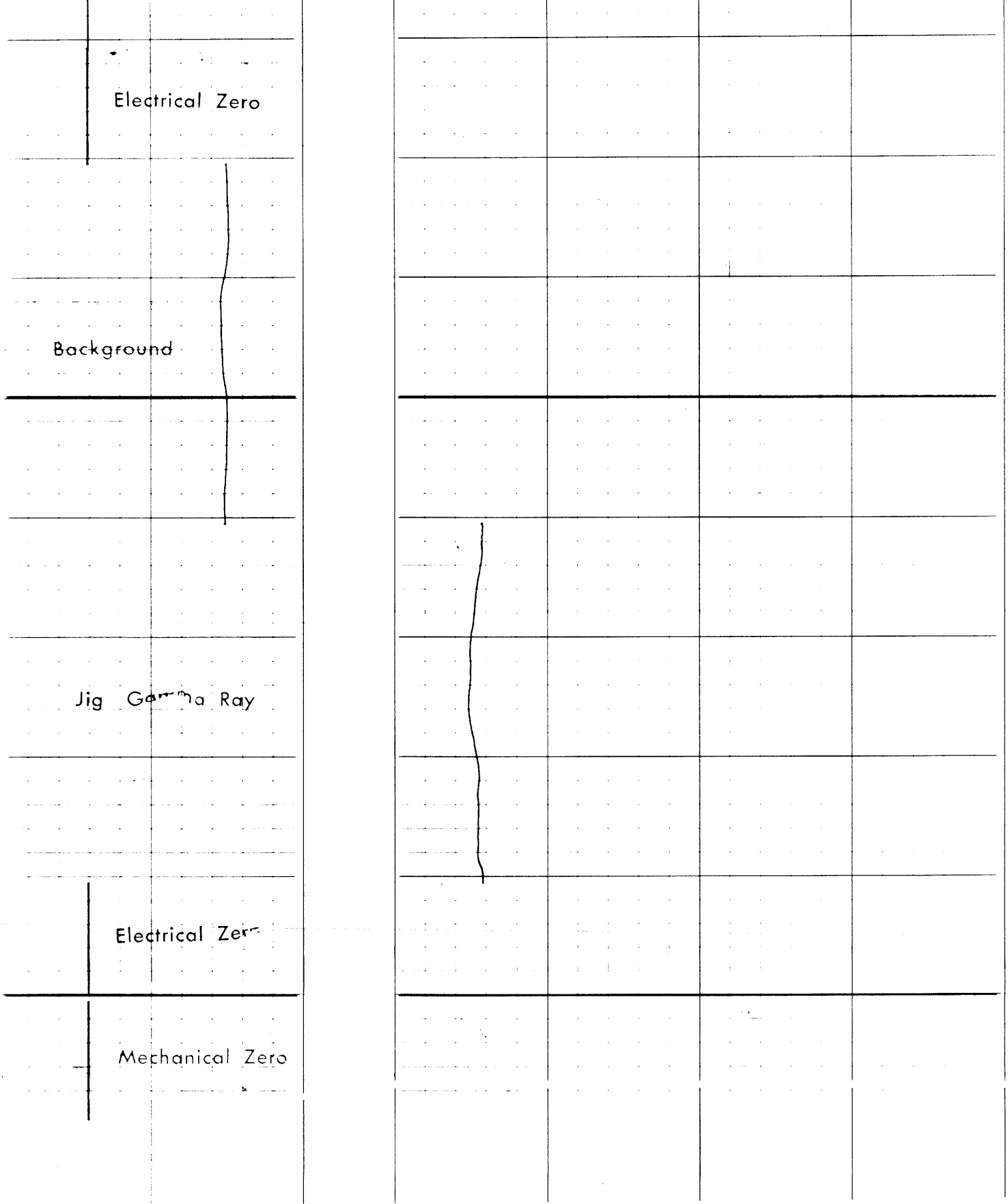SURFACE CALIBRATION