

MONTE MARIO 2°15'00"
37°00'00"

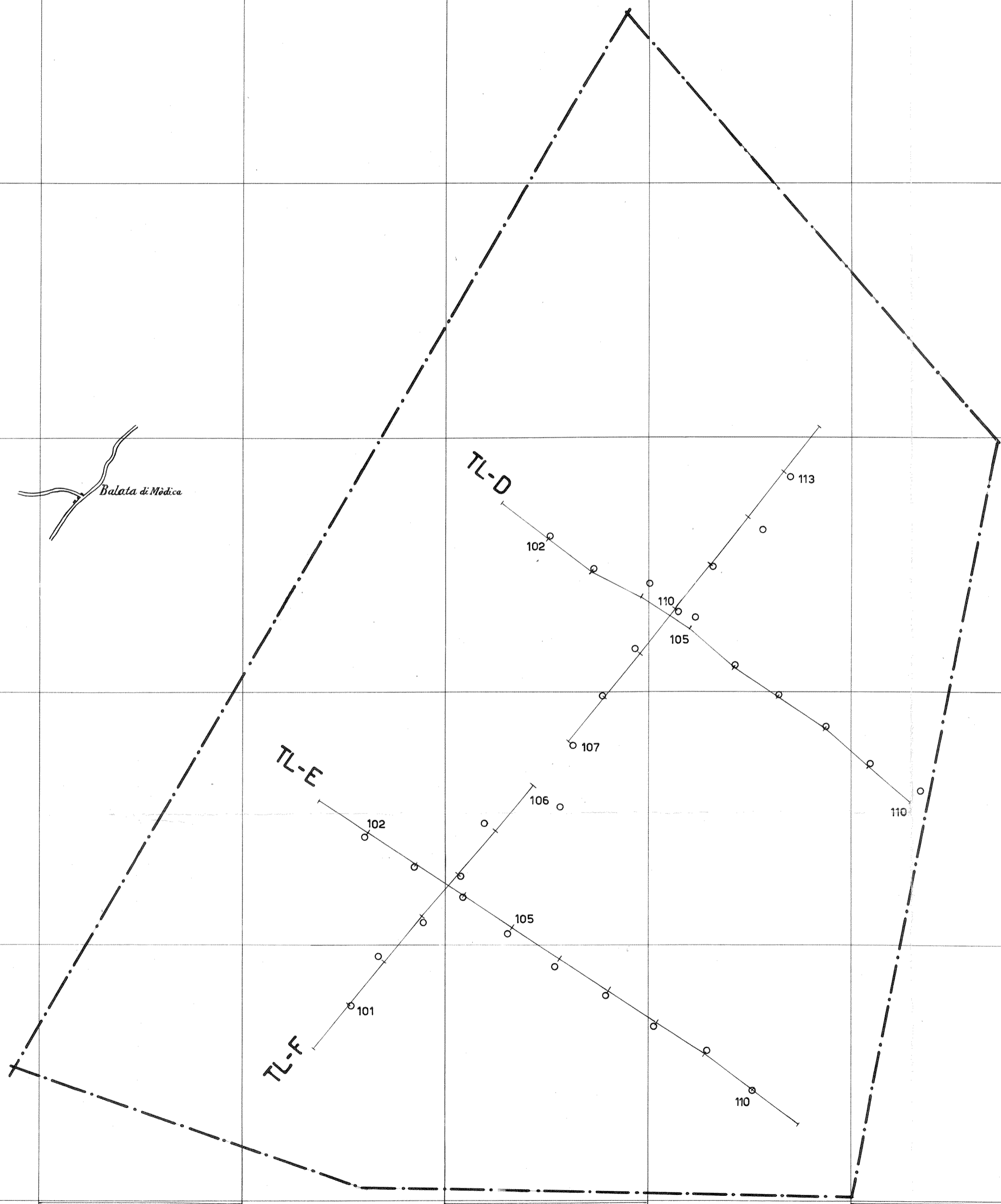
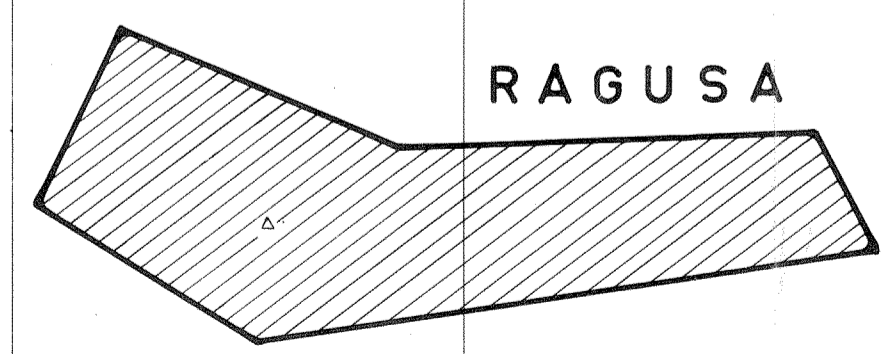

2°28'00" MONTE MARIO
37°00'00"

Western RICERCHE GEOFISICHE S.p.A.
FOR
AMBASSADOR ITALIANA PETROLI S.p.A.

PERMIT :
TELLARO -Sicily-

FINAL REPORT ENCLOSURE n.2
SHOT POINTS MAP

SCALE = 1:25,000 DATE: JAN 4, 1965
PARTY F-5



MONTE MARIO 36°55'00"
2°15'00"

36°55'00" MONTE MARIO
2°28'00"