

SERRE ALTE PERMIT - PHOTOGEOLOGICAL STUDY

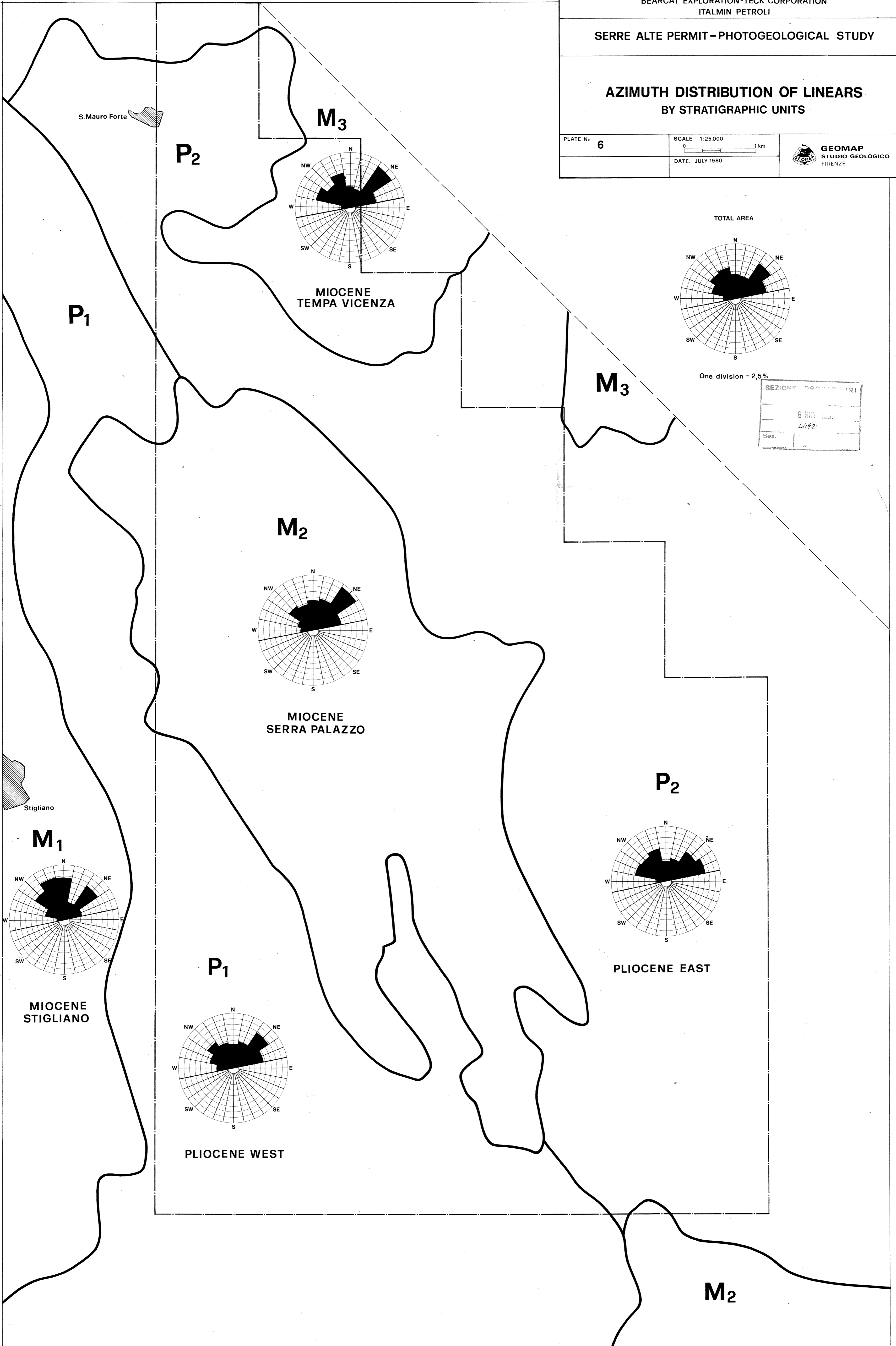
AZIMUTH DISTRIBUTION OF LINEARS
BY STRATIGRAPHIC UNITS

PLATE No. 6

SCALE 1:25,000
0 1 km

DATE: JULY 1980

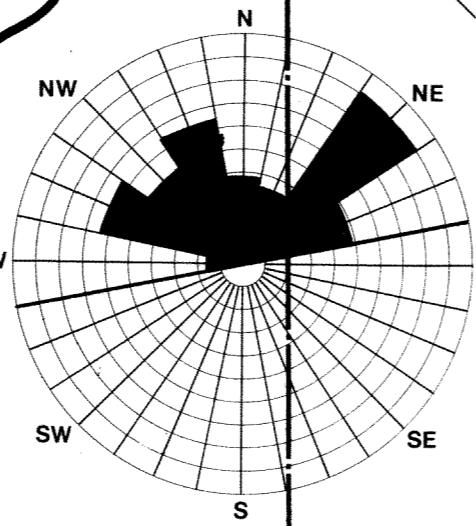
GEOMAP
STUDIO GEOLOGICO
FIRENZE



S.Mauro Forte

M₃

P₂

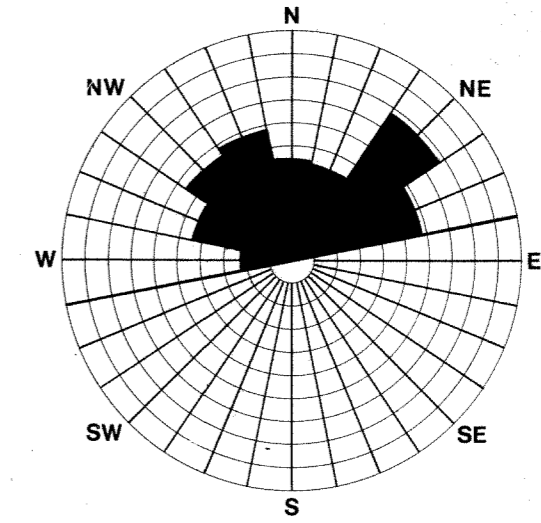


MIOCENE
TEMPA VICENZA

P₁

M₃

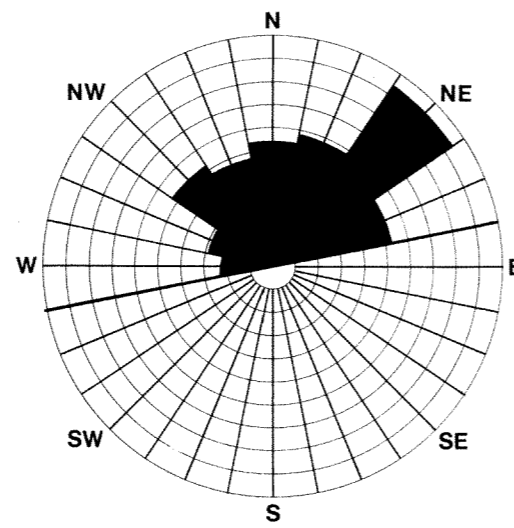
TOTAL AREA



One division = 2,5%

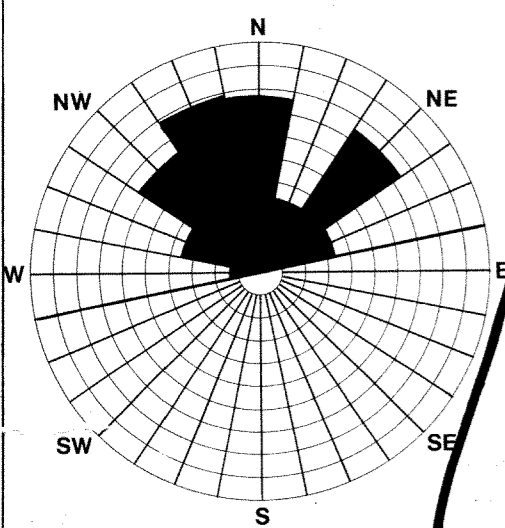
SEZIONE LAVORATORI
6 NOV 1980
4490
Sez.

M₂



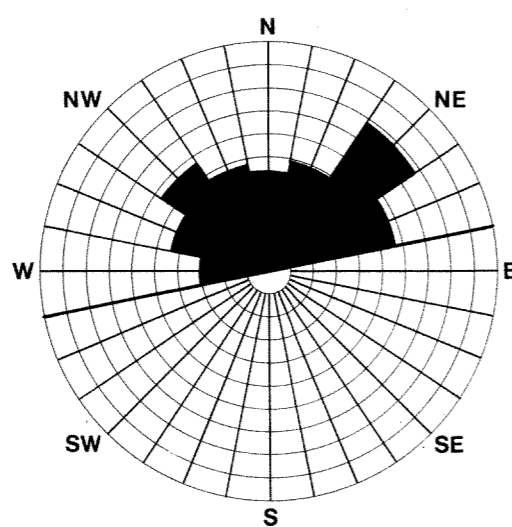
MIOCENE
SERRA PALAZZO

M₁



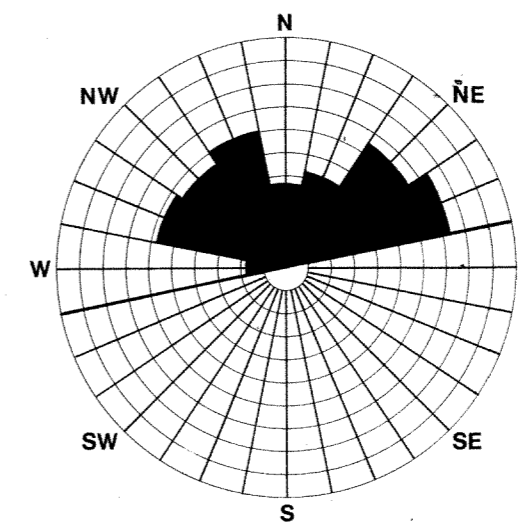
MIOCENE
STIGLIANO

P₁



PLIOCENE WEST

P₂



PLIOCENE EAST

M₂