

SICILY CHANNEL

CR 95 SE - CR 115 SE  
( LAMPEDUSA )



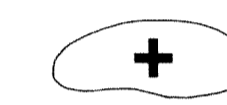

TIME CONTOUR MAP  
" GREEN MARKER "  
( PROB. TOP SERDJ FM )

C.I. : 20 ms t.w.t.

SCALE: 0 1 2 3 4 5 km 50,000

GRID SYSTEM: GAUSS BOAGA	PROJ: G. MAZZOLDI	PROJ: A. FONZI
PROJ: INTERNATIONAL	DATE: JAN 1985	NO: 306/S219
LENGTH: 15700' E (1280 KM)	DATE: R. 10/85	NO: 5
COORDINATES		
DATE: SEA LEVEL		
UNIT: METERS		

LEGEND

-  NORMAL FAULTS
-  STRIKE-SLIP FAULTS
-  STRUCTURAL HIGH
-  STRUCTURAL LOW

