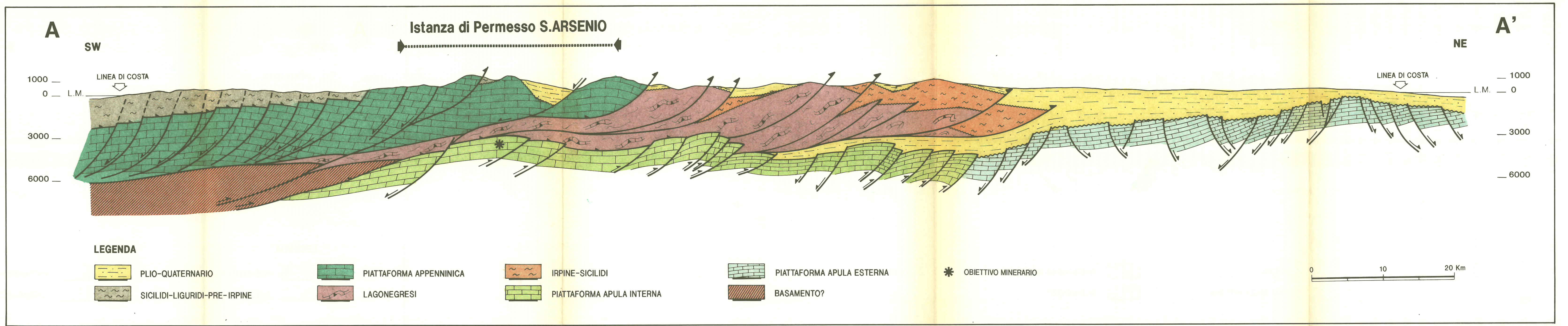
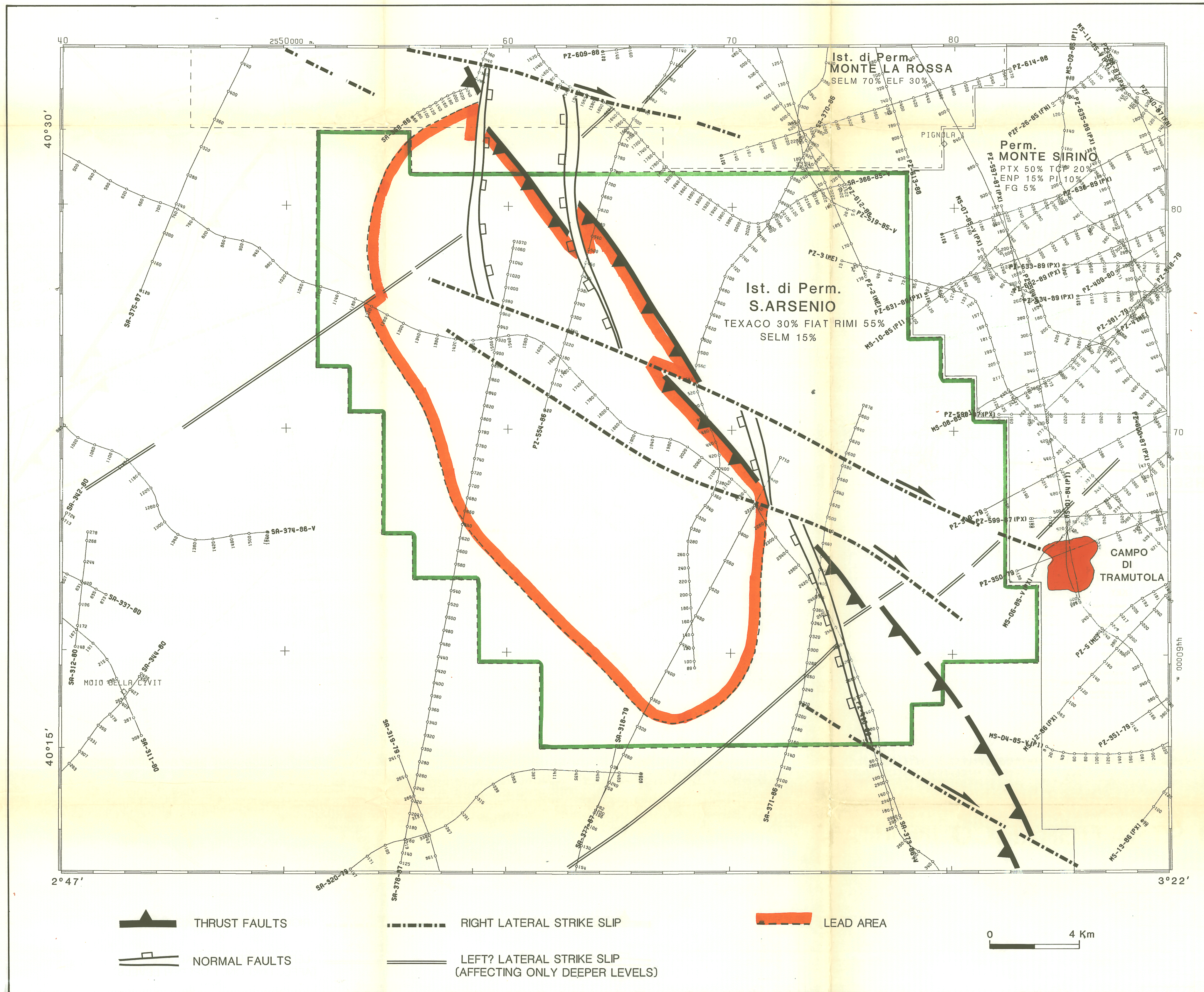


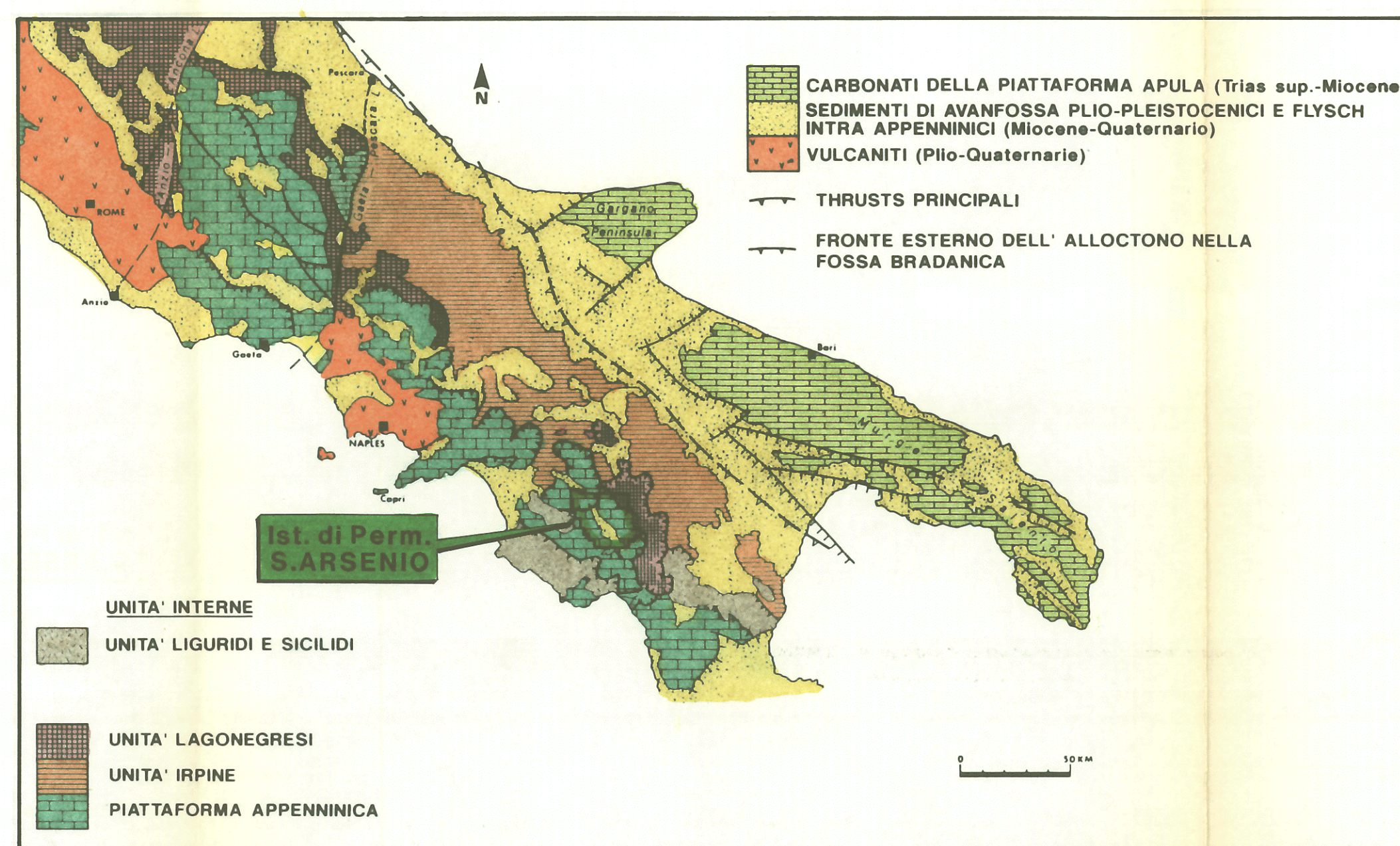
# SEZIONE GEOLOGICA SCHEMATICA



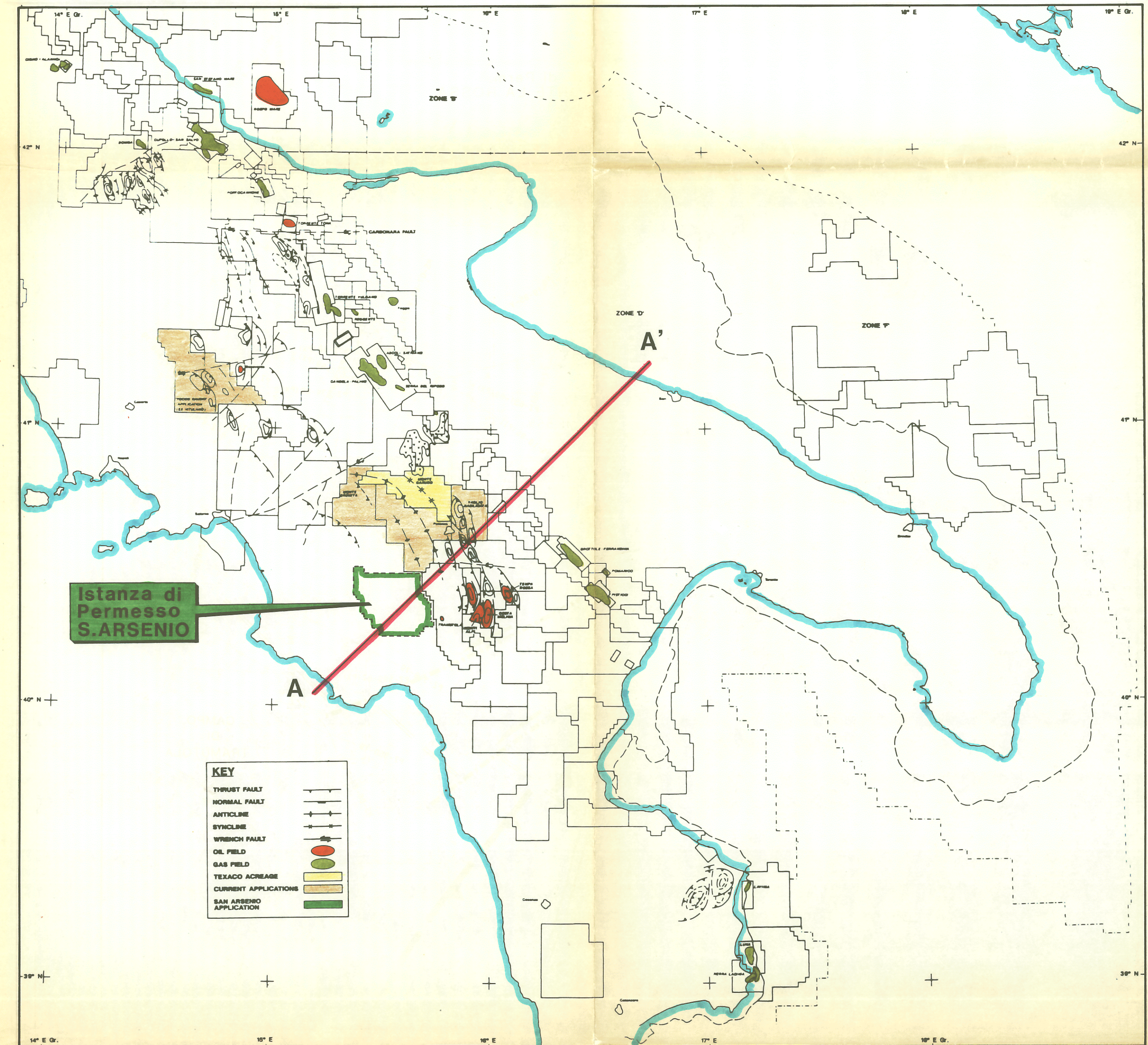
## SKETCH STRUTTURALE AL TOP DELLA PIATTAFORMA APULA INTERNA



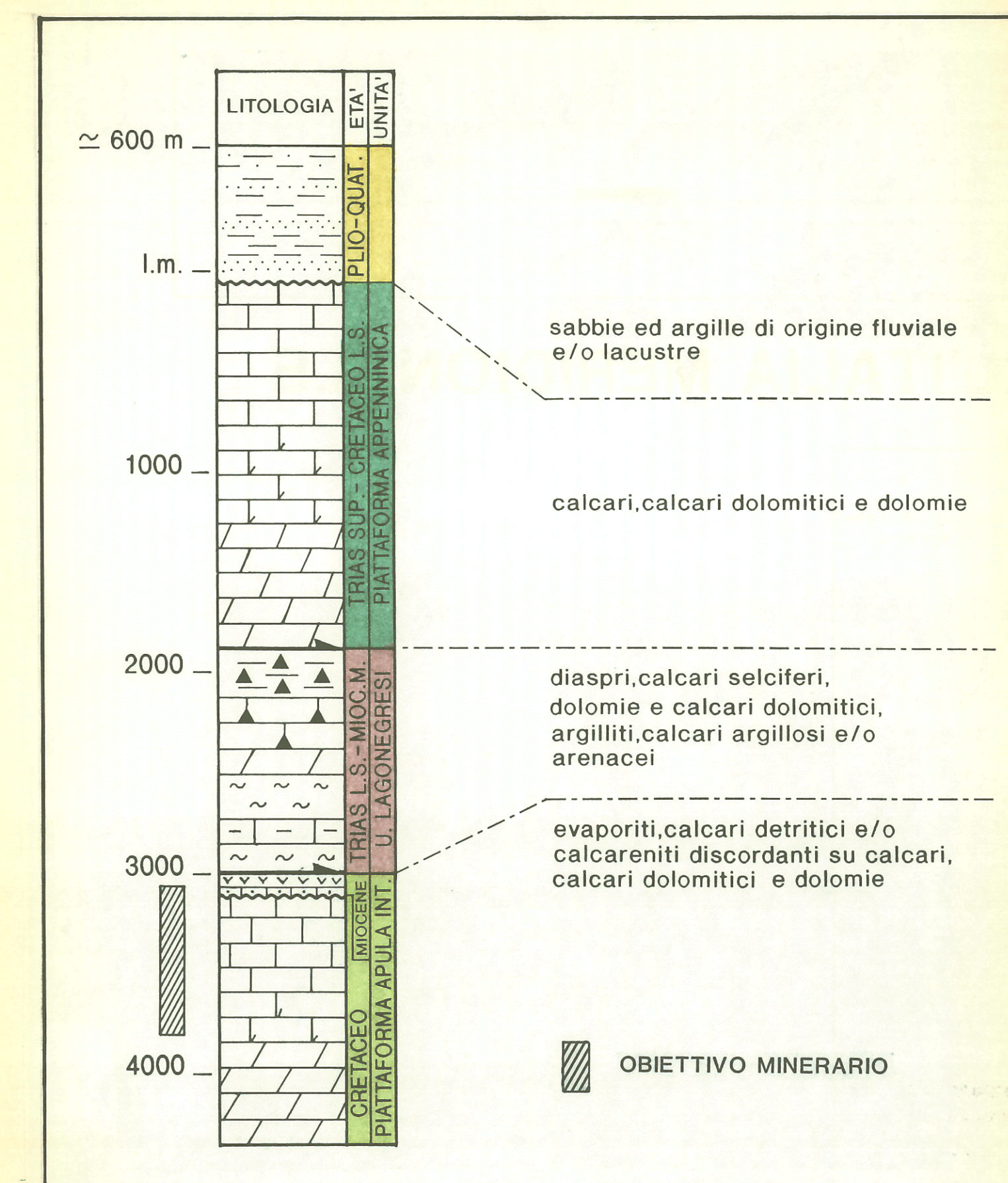
## PRINCIPALI UNITA' STRUTTURALI-STRATIGRAFICHE DELL'ITALIA MERIDIONALE



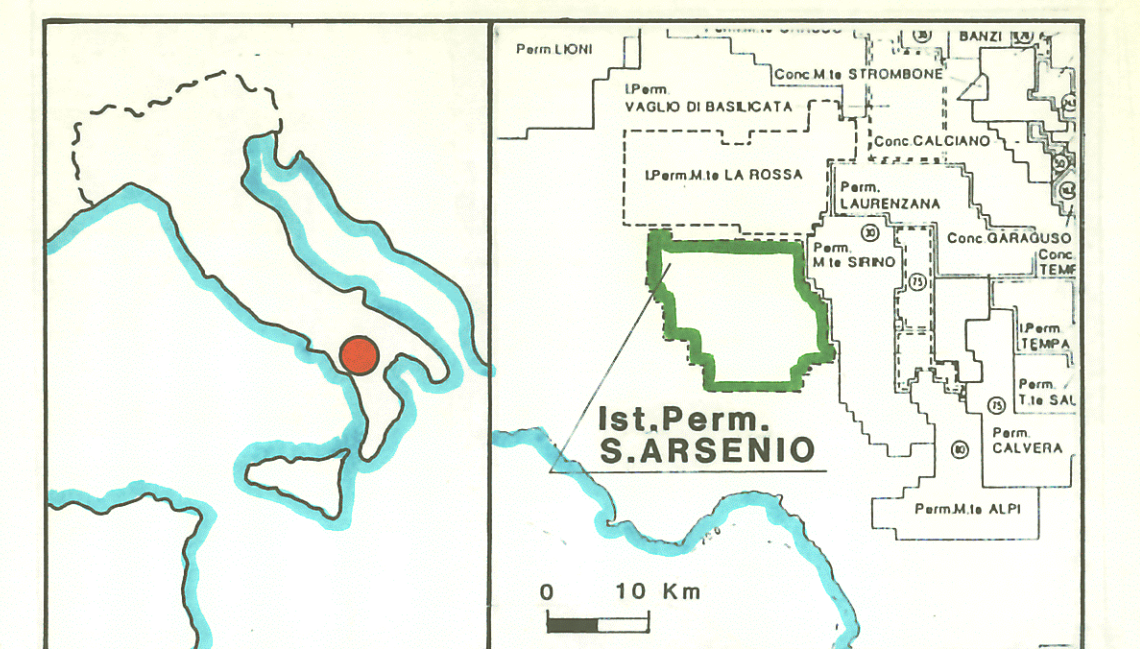
## PRINCIPALI TRENDS STRUTTURALI DELLA PIATTAFORMA APULA INTERNA



## PROFILO STRATIGRAFICO INDICATIVO



## CARTA INDICE



**TEXACO** TEXACO PETROLEUM ITALIA SPA

ITALIA MERIDIONALE

### Istanza di Permesso S.ARSENIO

Author: D.PEACE  
Date: Annex  
Contour Interval: 50  
NOVEMBRE 1990 **1** NV-121/0-M