












AUTORE	Istanza di Permesso ROSOLINI II		ALLEGATO
	<b>SEZIONE GEOLOGICA</b>		<b>4</b>
A - A'			
DISEGNATORE	DATA	SCALA	ORIZZONTALE
	OTTOBRE 1990	1:25.000	DISEGNO N
			55/6
Foglio/i 1:100000			
R 9			

**legenda**

- |  |  |
|--|--|
|  F.ne RAGUSA      |  F.ne STREPPENOSA       |
|  F.ne AMERILLO    |  F.ne NOTO              |
|  F.ne HYBLA       |  F.ne NOTO - M.bro MILA |
|  F.ne CHIARAMONTE |  F.ne GELA              |
|  F.ne BUCCHERI    |  OBIETTIVO MINERARIO    |
|  F.ne MODICA      |  |

**carta indice**

