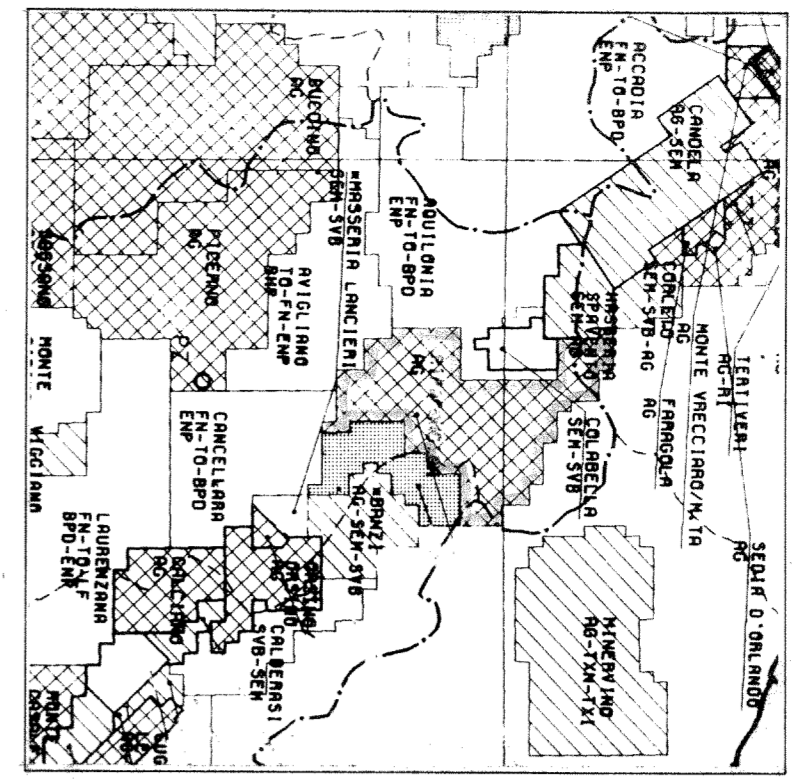


ISOCRONE DI UN LIVELLO DEL PLOCENE

INDEX MAP

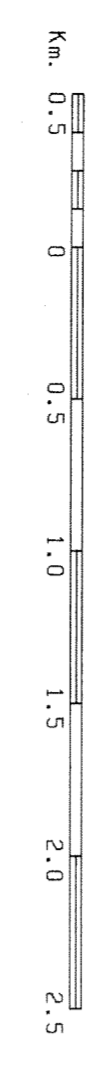


SEZIONE IPROCARBURI di NAPOLI	
Prov. N.	3 01C. 857
Prov. Z.	8096

PROJECTION	Gauss-Schreiber
SPHEROID	HARTMID
DITON	M. HARTID 11900
ZONE	33.0
CENTRAL MERIDIAN	15 EAST GR.
FALSE EASTING	250000 m.
LATITUDE ORIGIN	0
FALSE NORTHING	0
SCALE FACTOR	0.9996

MAP LONGITUDE IS REFERRED TO M. HARTID

SCALE 1/25000



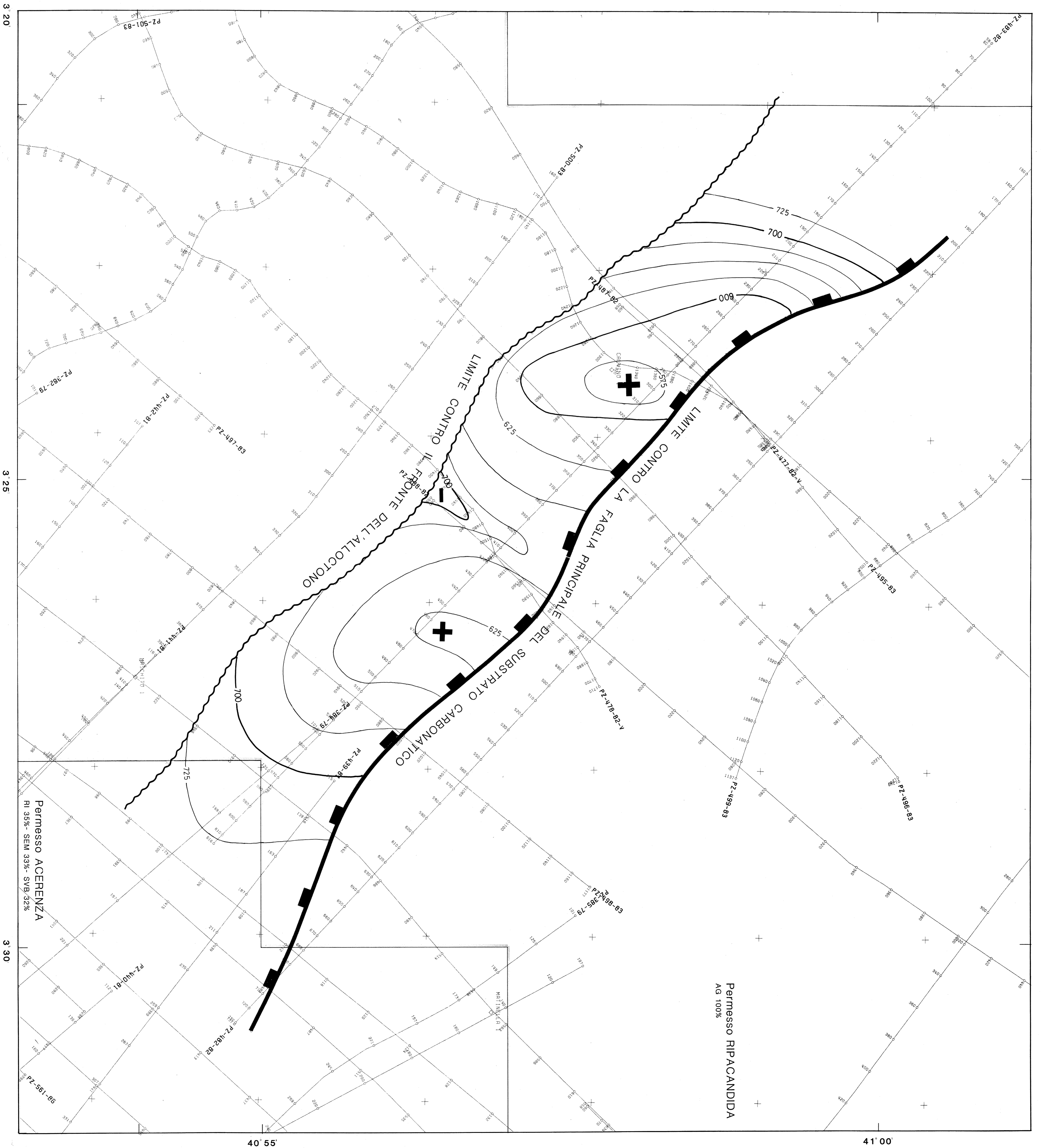
DATE: NOVEMBRE 1987

ANNEXES 4

AUTOMATIC CARTING PERFORMED BY THE COM. CENTER OF RIPI-CANDIDA

- WELLS LEGEND**
- PROPOSED LOCATION
 - UNCLASSIFIED WELL
 - OIL
 - ⊙ GAS
 - ⊙ OIL AND GAS
 - ⊙ OIL SHOW
 - ⊙ GAS SHOW
 - ⊙ OIL AND GAS SHOW
 - ⊙ JUNKED AND ABANDONED WELL
 - ⊙ DRY
 - ⊙ SHUT IN, EXHAUSTED OIL
 - ⊙ SHUT IN, EXHAUSTED GAS
 - ⊙ SHUT IN, EXHAUSTED OIL AND GAS
 - SURFACE LOCATION OF DEVIATED WELL
 - DIRECTIONAL WELL
 - DRILLING WELL
 - ⊙ GEOTHERMAL

- Legenda :**
- FAGLIA DIRETTA REGIONALE DELLA PIATTAFORMA APULA
 - LIMITE CONTROLLO IL FRONTE ALLOCTONO



Permesso RIPACANDIDA
AG 100%

Permesso ACERENZA
RI 35% - SEM 39% - SVB/32%