

A 2296












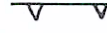




**Petrex**

# Carta Geologica

## Province di Ancona e Macerata

**Legenda**

-  OLOCENE
  -  PLEISTOCENE
  -  PLIOCENE MED./SUP.
  -  PLIOCENE INF./MED.
  -  PLIOCENE INF.
  -  SUBSTRATO PRE-PLIOCENICO INDIFFERENZIATO
  -  POZZI MINERALIZZATI A GAS
  -  LIMITE QUATERNARIO-PLIOCENE
  -  SOVRASCORRIMENTI
  -  FAGLIA
  -  FAGLIA ESTENSIVA
  -  ASSE DI ANTICLINALE
  -  ASSE DI SINCLINALE
- 0  4Km