

15° 20' E

15° 25' E Greenwich


15° 30' E



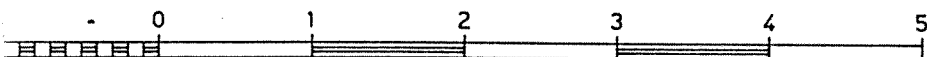
SCALE: 1/50,000



STATUTE MILES



NAUTICAL MILES



KILOMETRES

PROJECTION (1) : UNIVERSAL TRANSVERSE MERCATOR  
 SPHEROID (1) : INTERNATIONAL 1910  
 PROJECTION TYPE : TRANSVERSE MERCATOR  
 COORDINATE UNITS : METRES  
 LAT-LON SYSTEM : DEGREES  
 CENTRAL MERIDIAN : 015°00'00.000 E  
 UTM\_ZONE : 33  
 BASE\_LATITUDE : 00°00'00.000 N

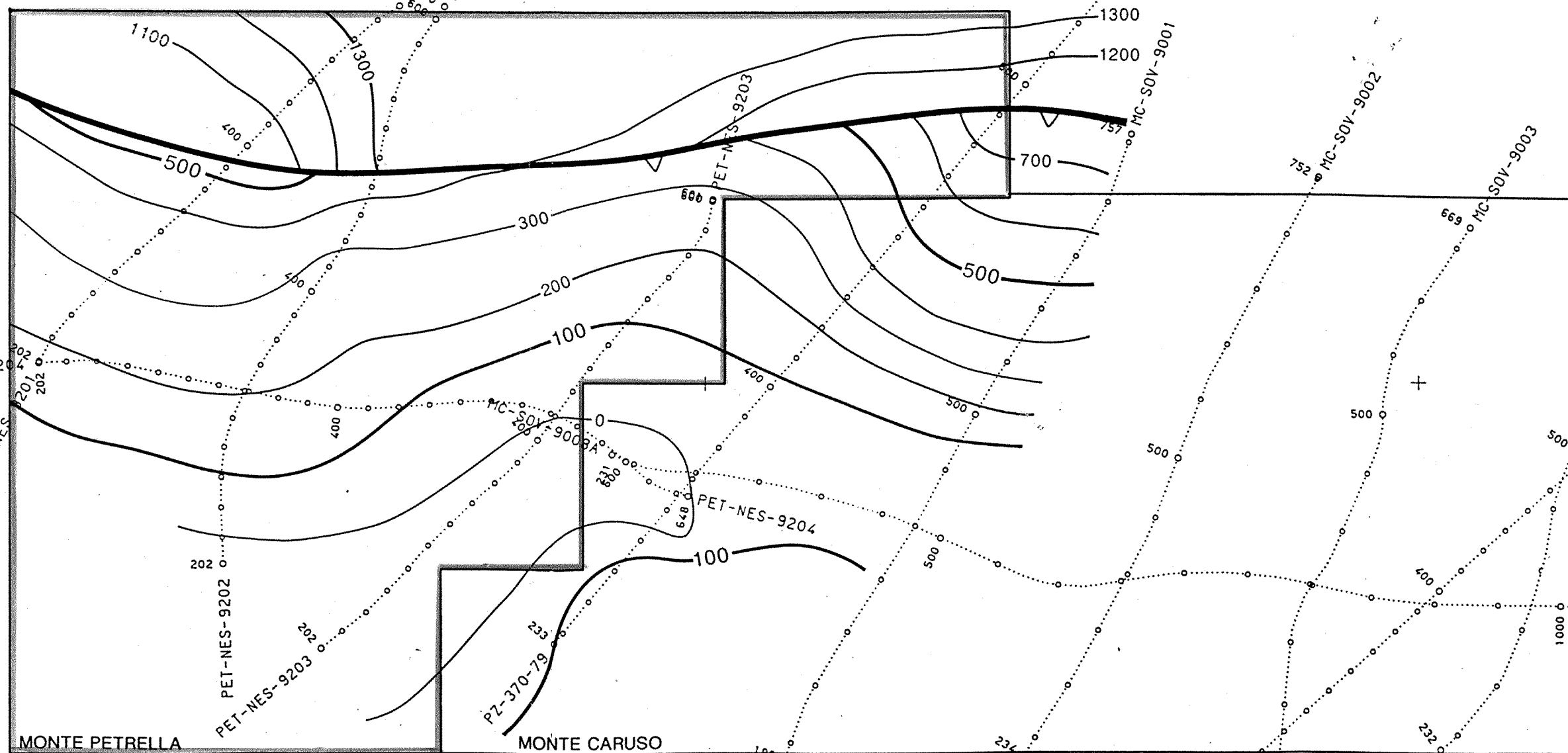


ITALMIN PETROLI S.r.l.

MONTE PETRELLA  
TOP LAGONEGRO CARBONATE

TWO WAY TIME STRUCTURE

INTERPRETED: TS	DATE: DECEMBER 1992
CONTOUR INTERVAL: 100ms	DATUM:
SCALE: 1:50,000	BASE/DWG. No.:



ALLEGATO 1