COUNTRY : ITALY
FIELD or LOCATION TORRE
WELL 2
COMPANY SI.LI.PE

SCHLUMBERGER

Sonic Log

COMPANY SI. LI. PE
WELL 2
FIELD TORRE
LOCATION
COUNTRY SICILIA
STATE ITALY

Other Surveys
IESS . MC . GRL

Location of Well

Elevation : R.T. :
K.B. :
D.F. :
or G.L. :

Log Depths Measured From R.T. Ft. above

RUN No.	2		
Date	23-2-64		
First Reading	1603,1		
Last Reading	1193,5		
Feet Measured	409,6		
Csg. Schlum.	1193,5		
Csg. Driller	1193,0		
Depth Reached	1604,1		
Bottom Driller	1602,5		
Mud Nat.	CLS		
Dens. | Visc.	2100 | 75	|	|
Mud Resist.	1,1 @ 11° C	@ °F	@ °F
" Resist. BHT	@ 42° C	@ °F	@ °F
" pH	10,5 @ °F	@ °F	@ °F
" Wtr. Loss	4,5 CC 30 min.	CC 30 min.	CC 30 min.
" Rmf	@ °F	@ °F	@ °F
Bit Size	6"		
Spacing	3'		
	To	To	To
	To	To	To
Opr. Rig Time	3 h		
Truck No.	1784		
Recorded By	REMBE		
Witness	Dr. BÄCKER		

FOLD HERE

REMARKS

Velocity (feet per second) = 1,000,000 / Interval Transit Time (microseconds per foot)

SPONTANEOUS-POTENTIAL
millivolts

– 4 +

DEPTHS

1/200

INTERVAL TRANSIT TIME
microseconds per foot
← Increases
Spacing Ft.; 2 Receivers

140 90 40

GAMMA RAY
micrograms Ra-eq/ton

Calibration after survey

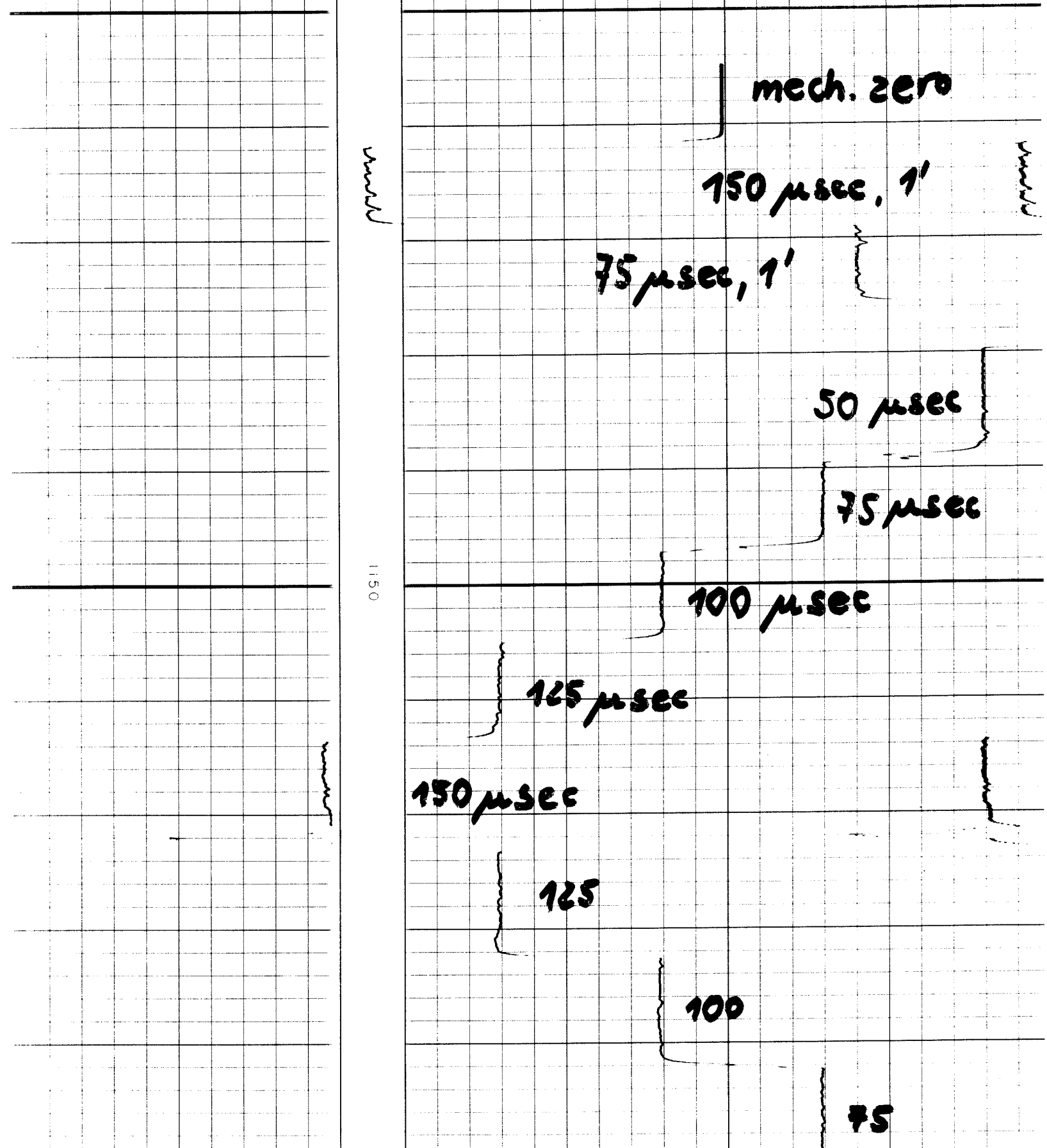

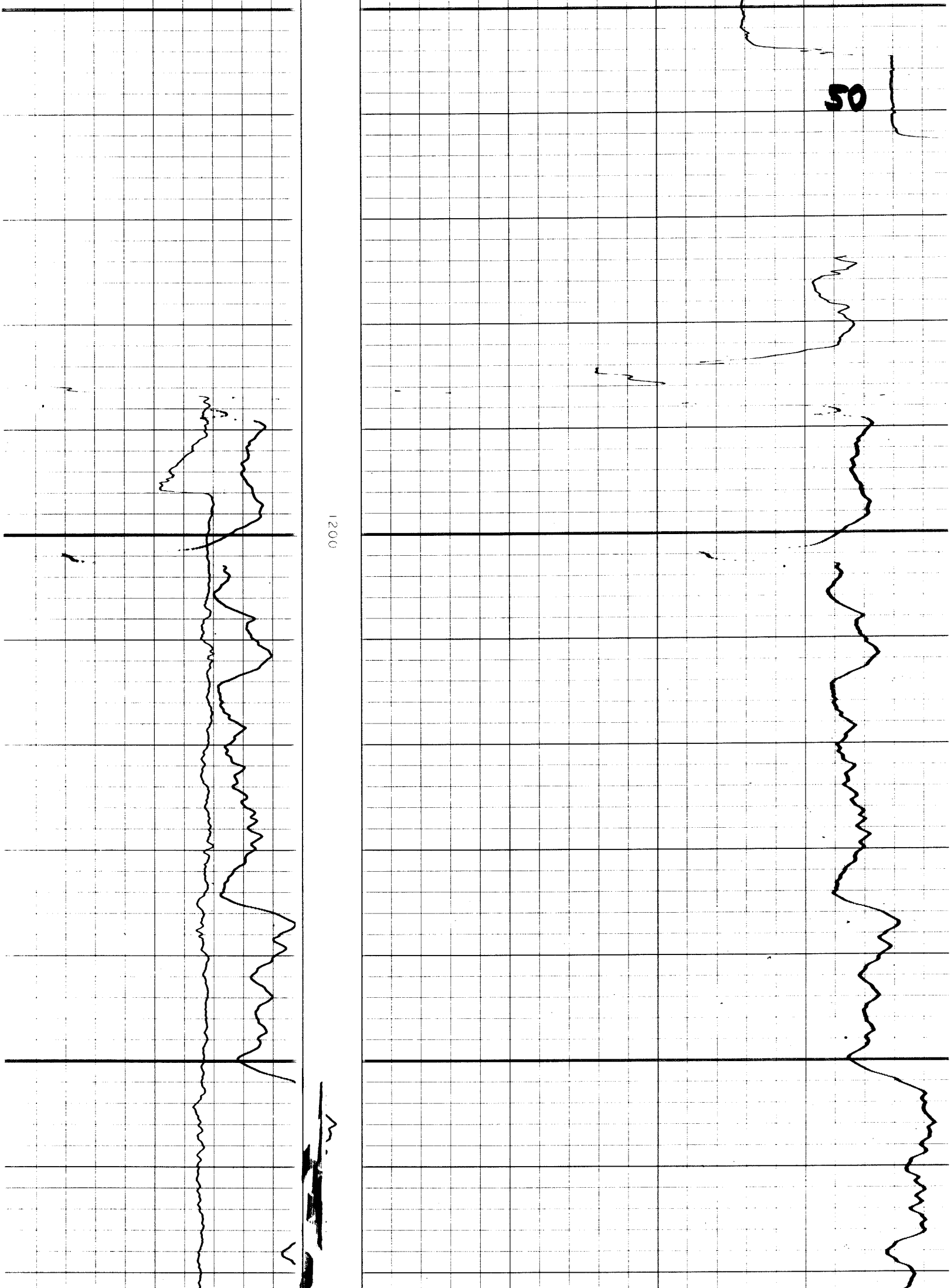

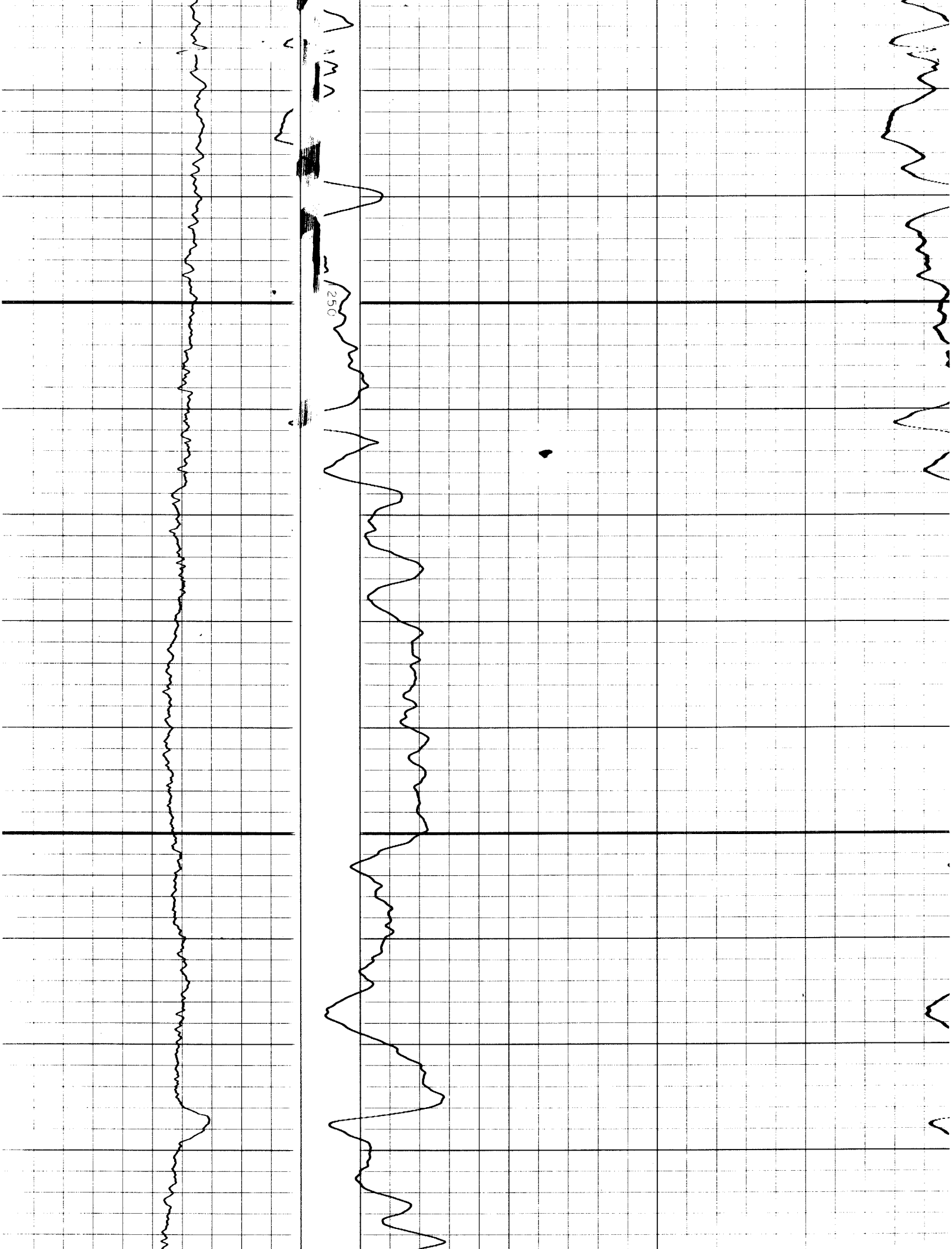

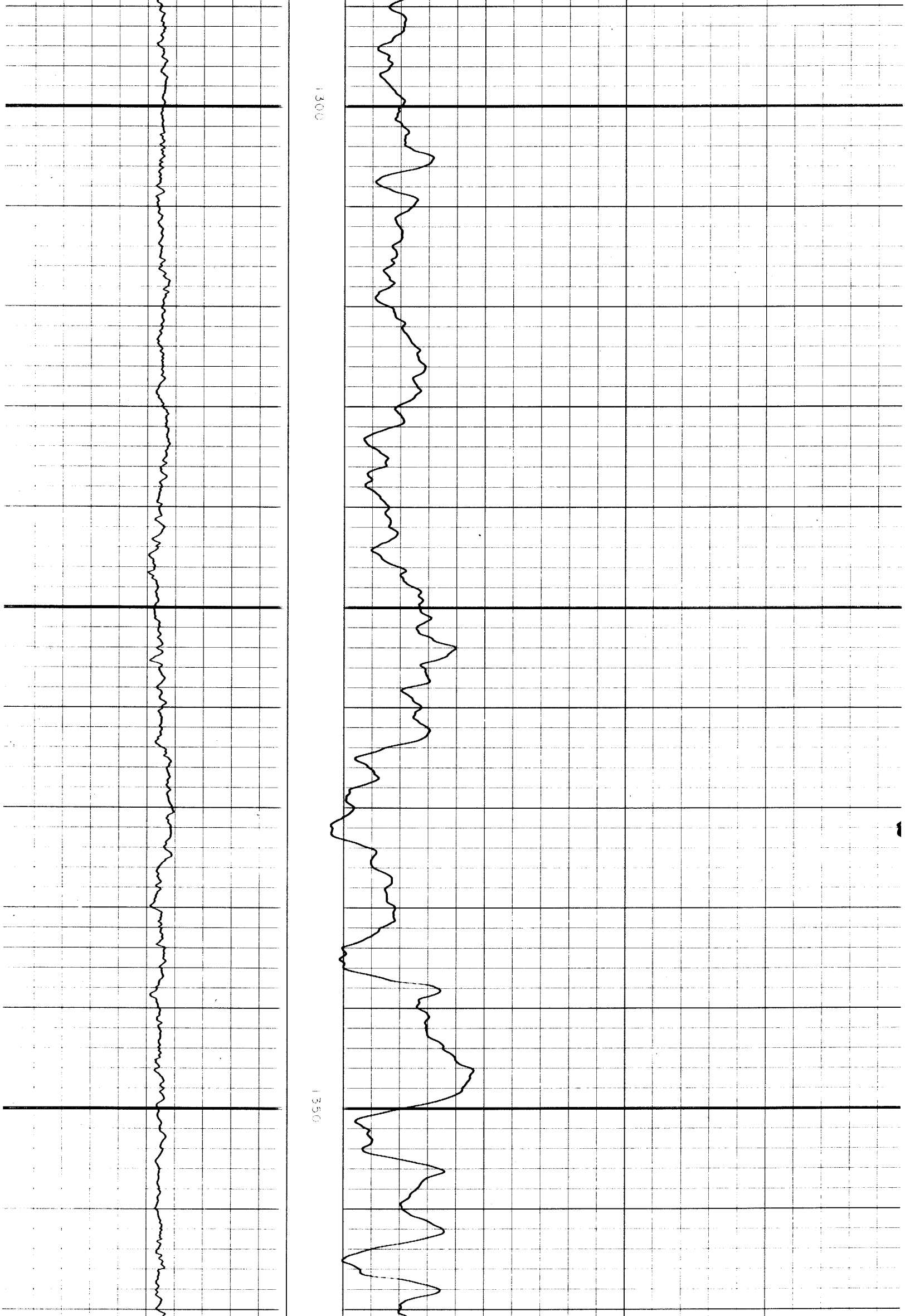

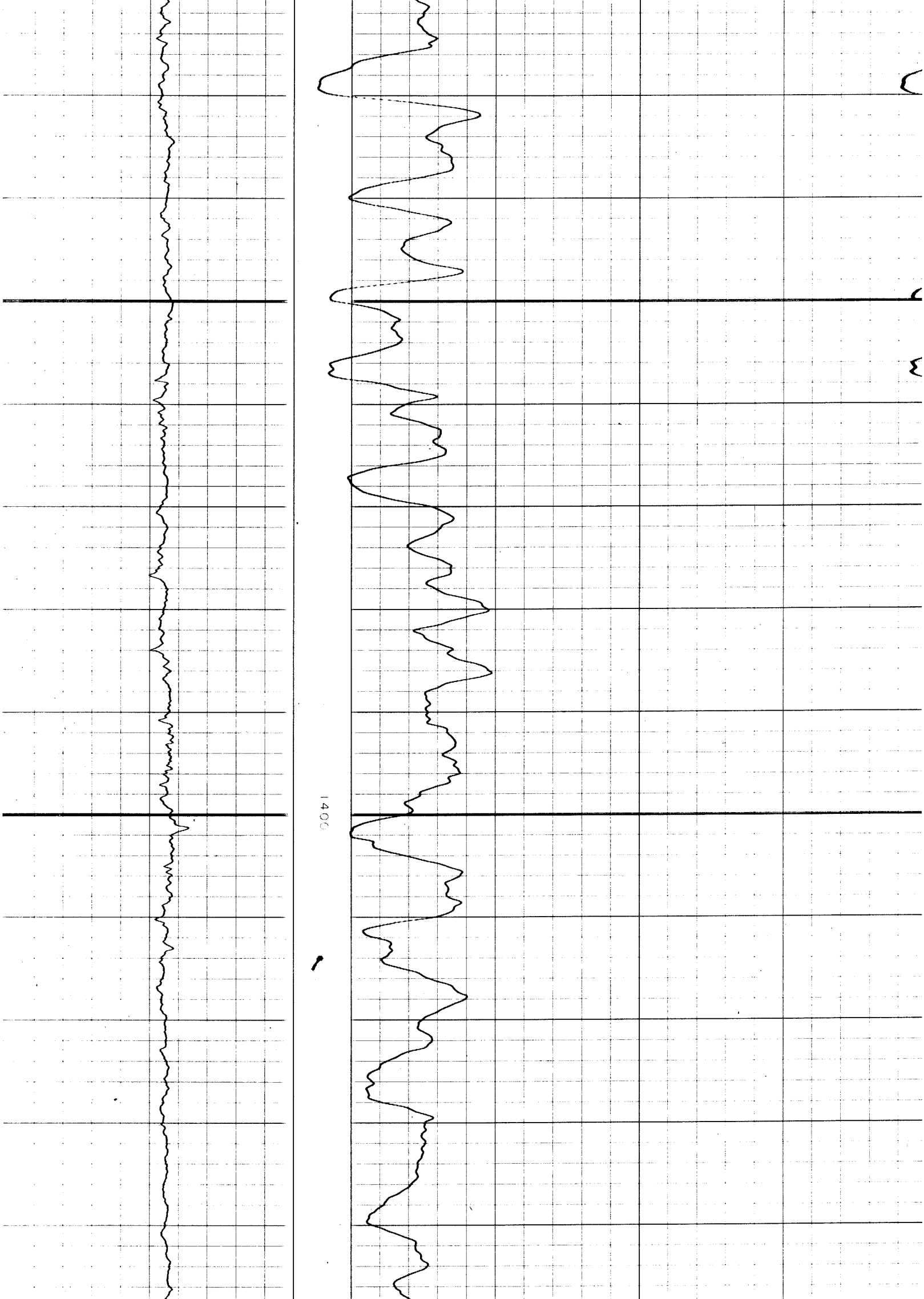

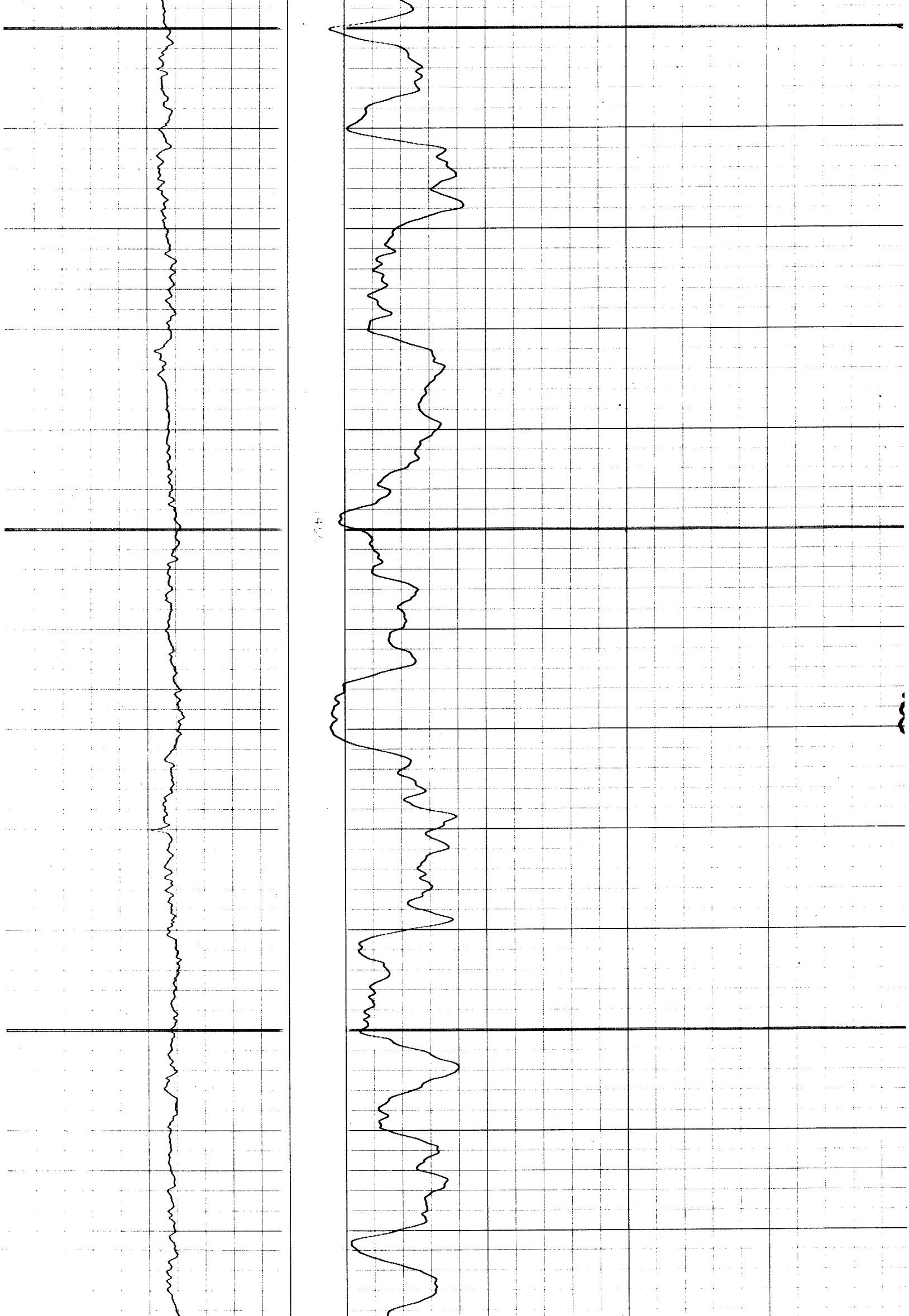

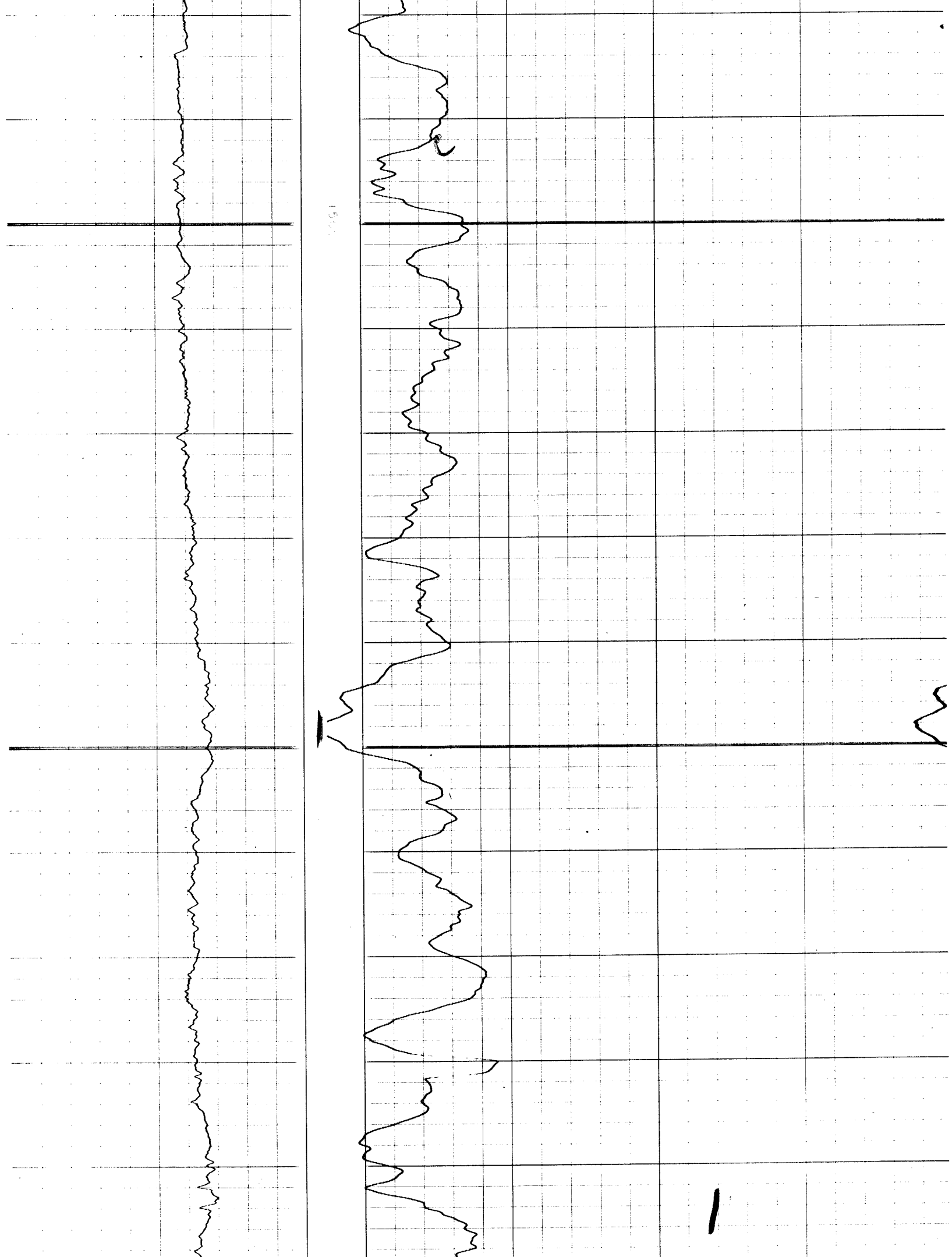

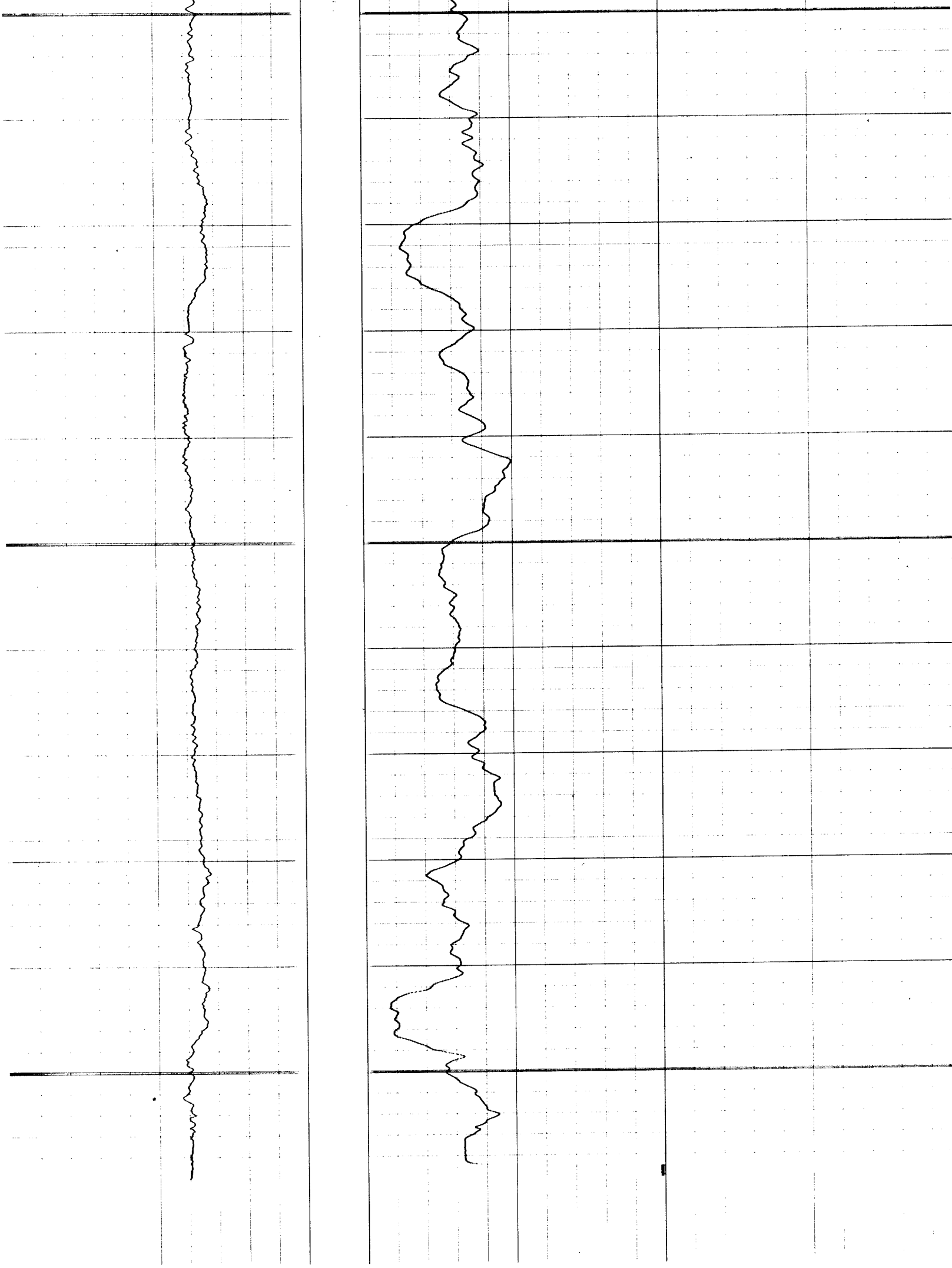

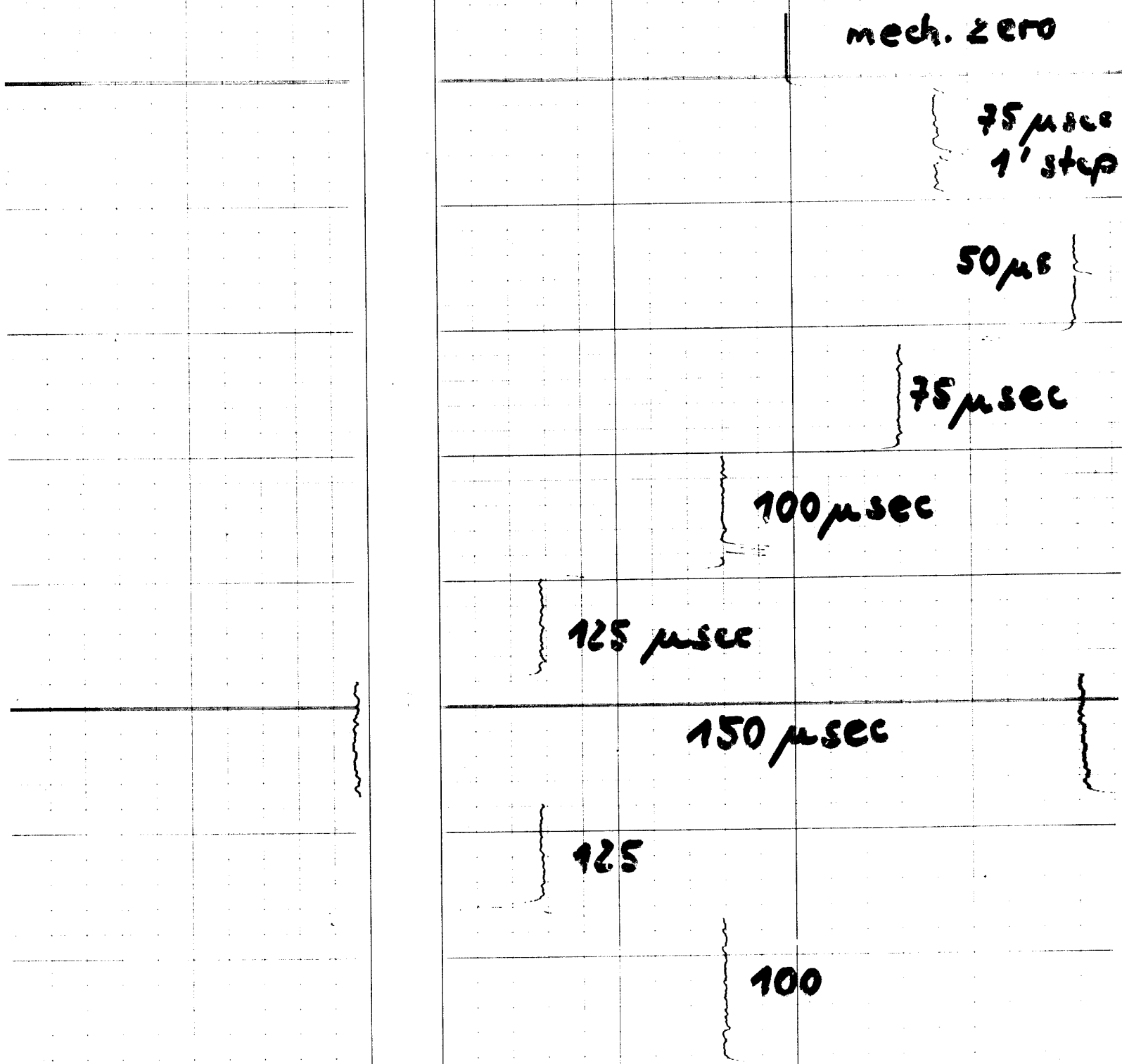Calibration before survey