SCHLUMBERGER

Sonic Log

COUNTRY :
FIELD or
LOCATION
WELL

COMPANY

COMPANY SI.LI.PE.

WELL Torre 2

FIELD Torre

LOCATION Piazza Armerina

COUNTRY SICILIA

STATE ITALY

Other Surveys
IES - MLC - GR
CDM - L.

Location of Well

Elevation : R.T. :
K.B. :
D.F. :
or G.L. :

Log Depths Measured From Ft. above

RUN No.	SL 1		
Date	11-1-1964		
First Reading	1199		
Last Reading	359		
Feet Measured	840 mt		
Csg. Schlum.	359		
Csg. Driller	359		
Depth Reached	1200		
Bottom Driller	1200		
Mud Nat.	Calc. red		
Dens. | Visc.	1820 | 63	|	|
Mud Resist.	1,42 @ 15°c ~~°F~~	@ °F	@ °F
" Resist. BHT	@ 35°c ~~°F~~	@ °F	@ °F
" pH	@ °F	@ °F	@ °F
" Wtr. Loss	CC 30 min.	CC 30 min.	CC 30 min.
" Rmf	@ °F	@ °F	@ °F
Bit Size	8½		
Spacing	1'		
	To	To	To
	To	To	To
Opr. Rig Time	3 HR		
Truck No.	1784		
Recorded By	J. TOEBAT		
Witness	Dr. BACKER		

FOLD HERE

REMARKS

Velocity (feet per second) = $\frac{1,000,000}{\text{Interval Transit Time (microseconds per foot)}}$

SPONTANEOUS-POTENTIAL
millivolts

DEPTHS
1/200

INTERVAL TRANSIT TIME
microseconds per foot
← Increases
Spacing 1 Ft.; 2 Receivers

140 90 40

240 140

GAMMA RAY
micrograms Ra-eq/ton

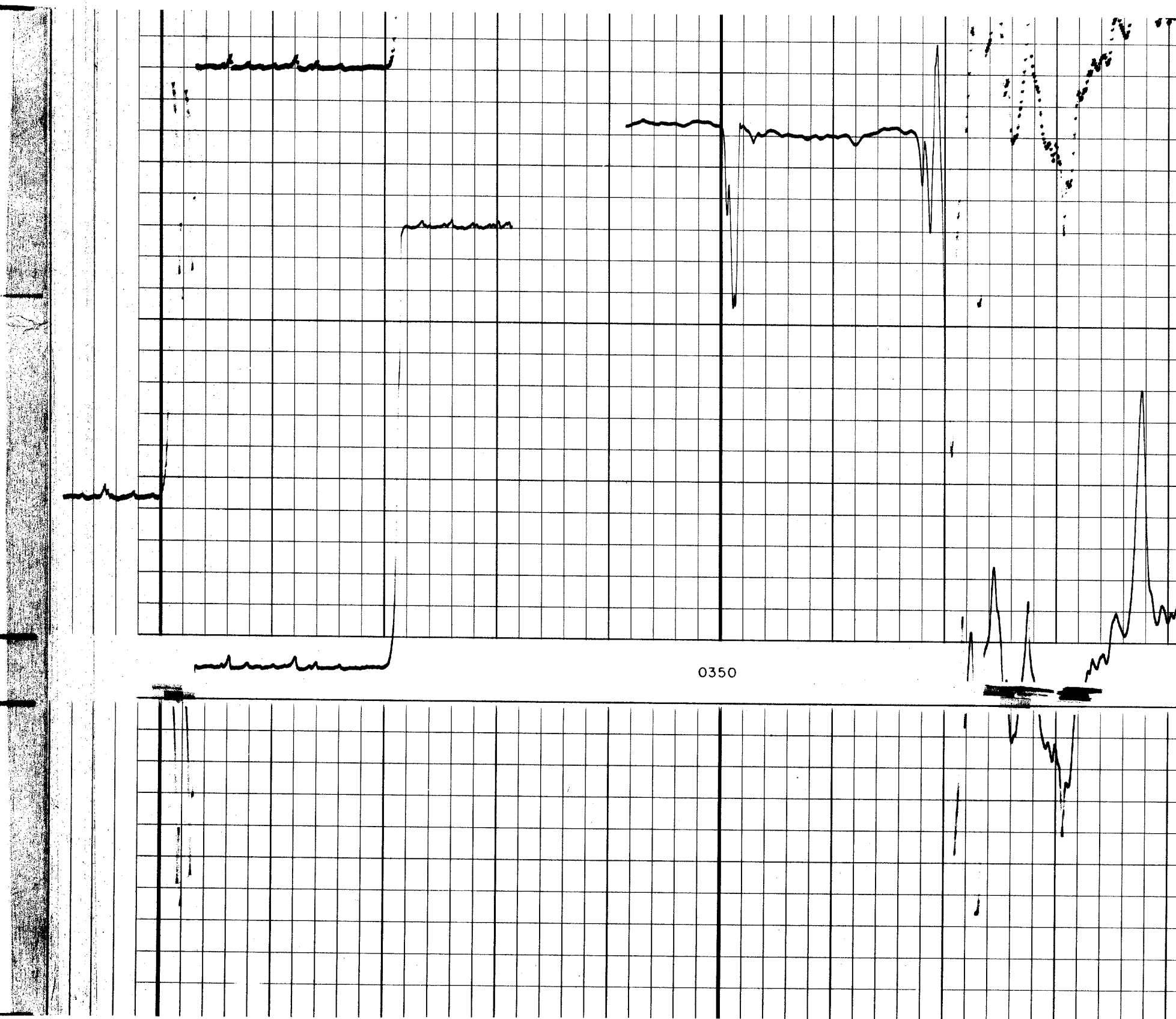

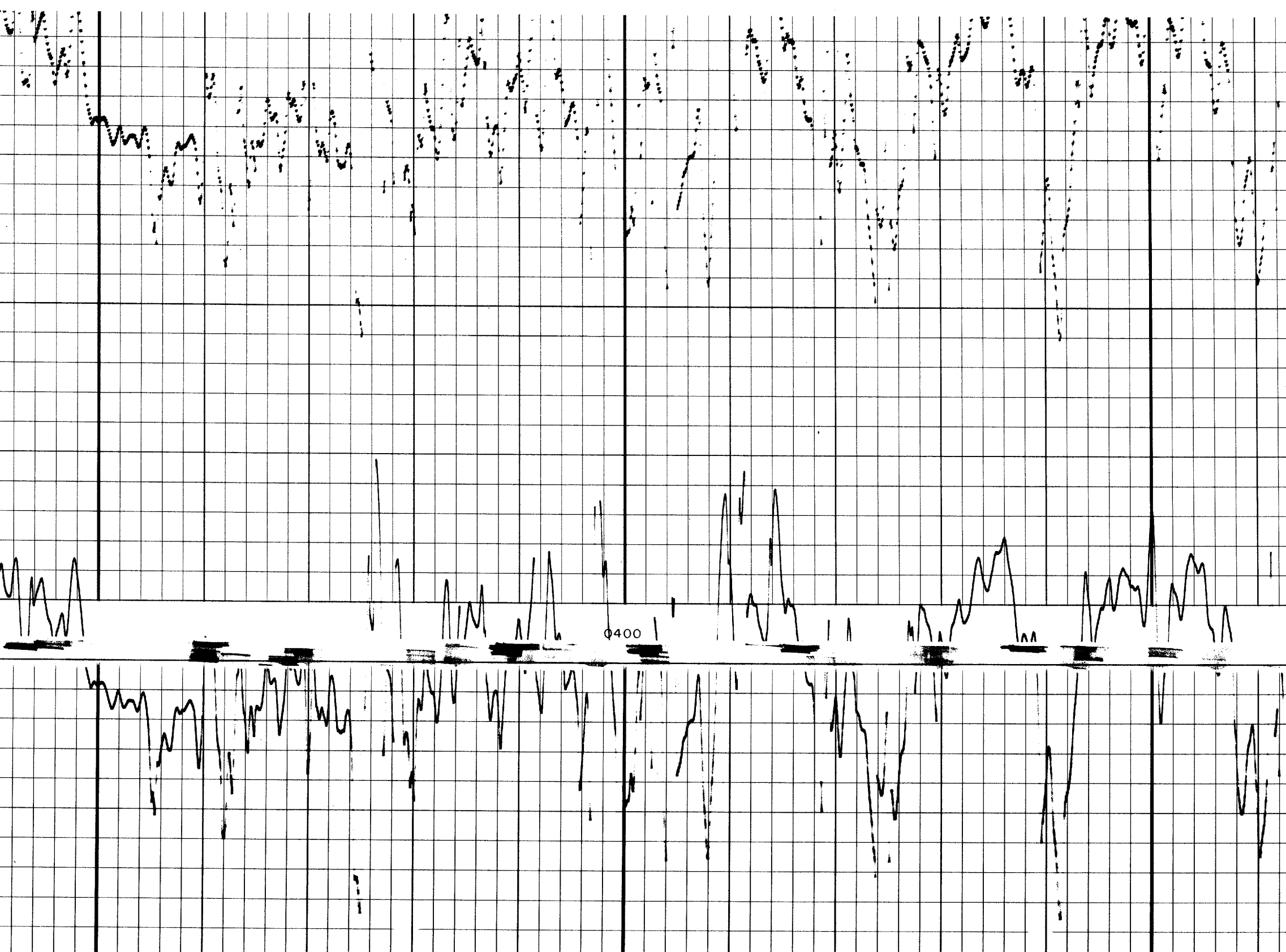

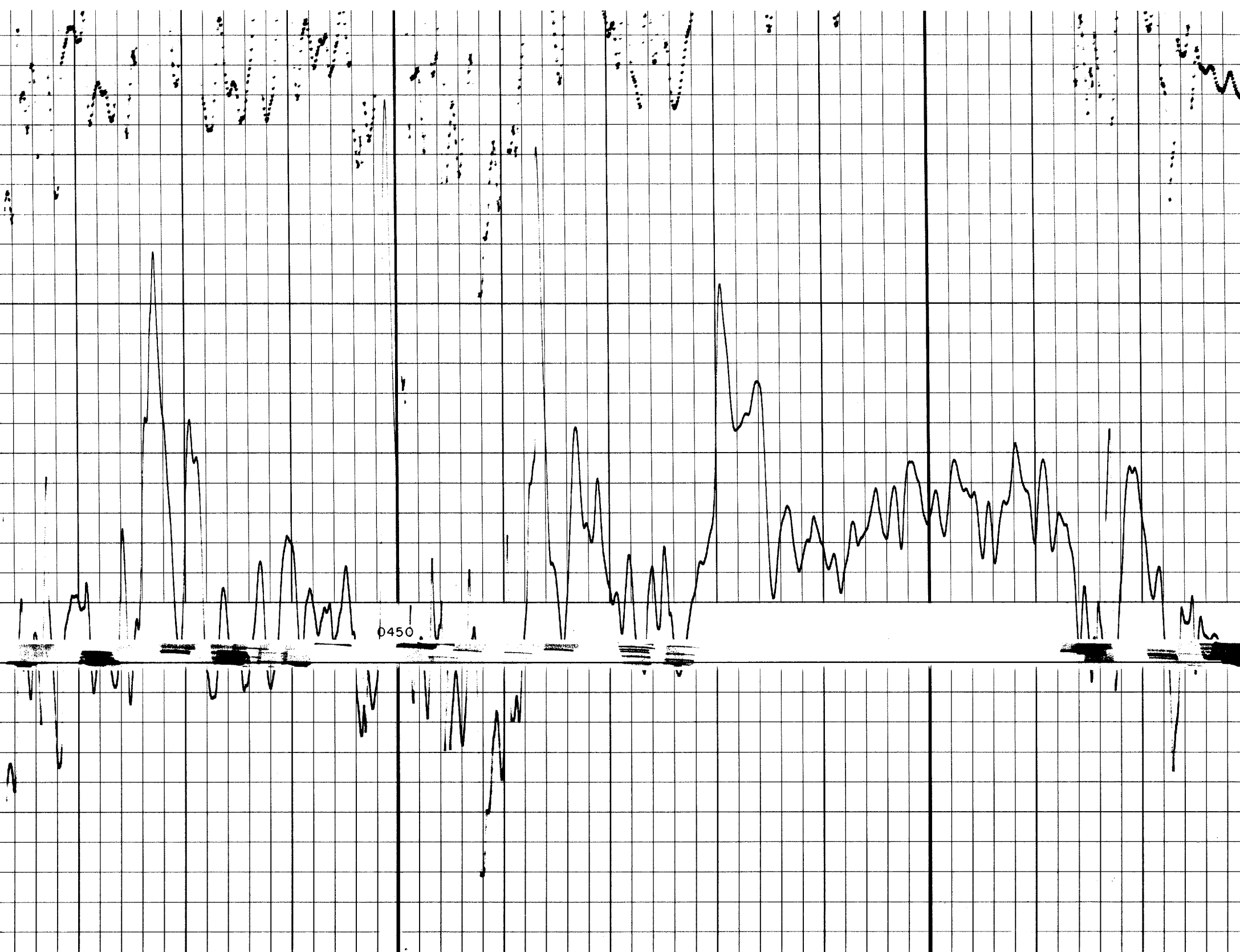

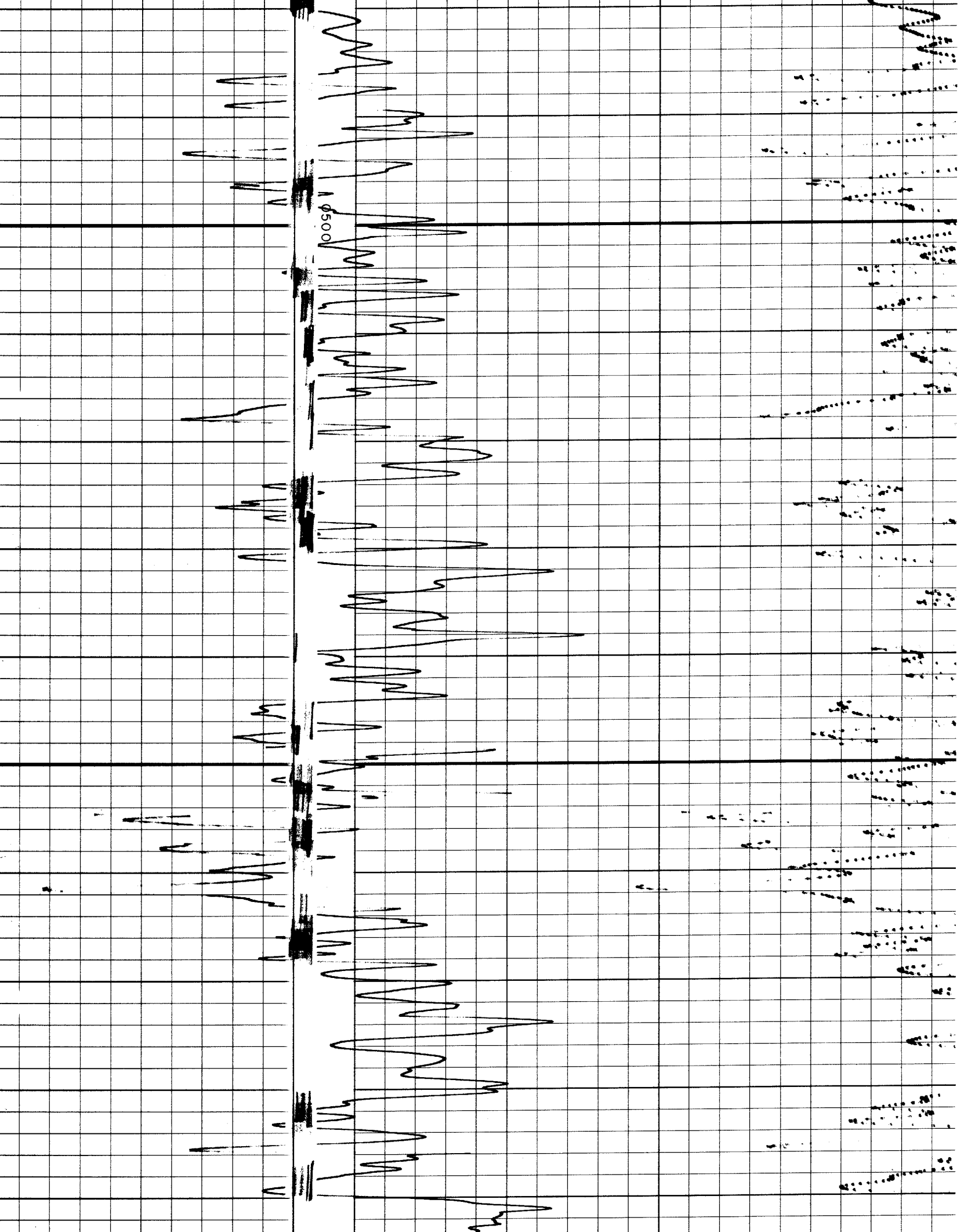

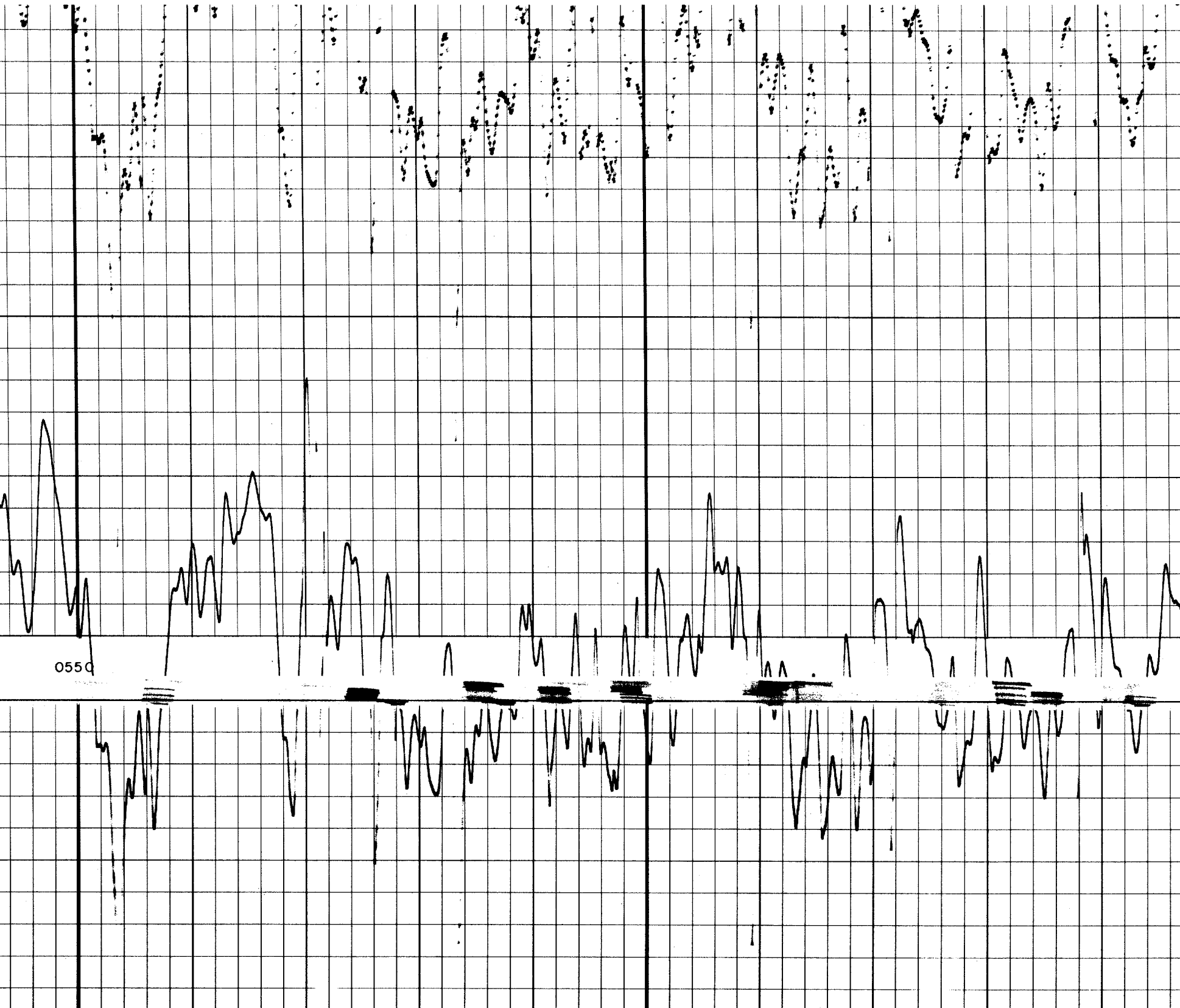

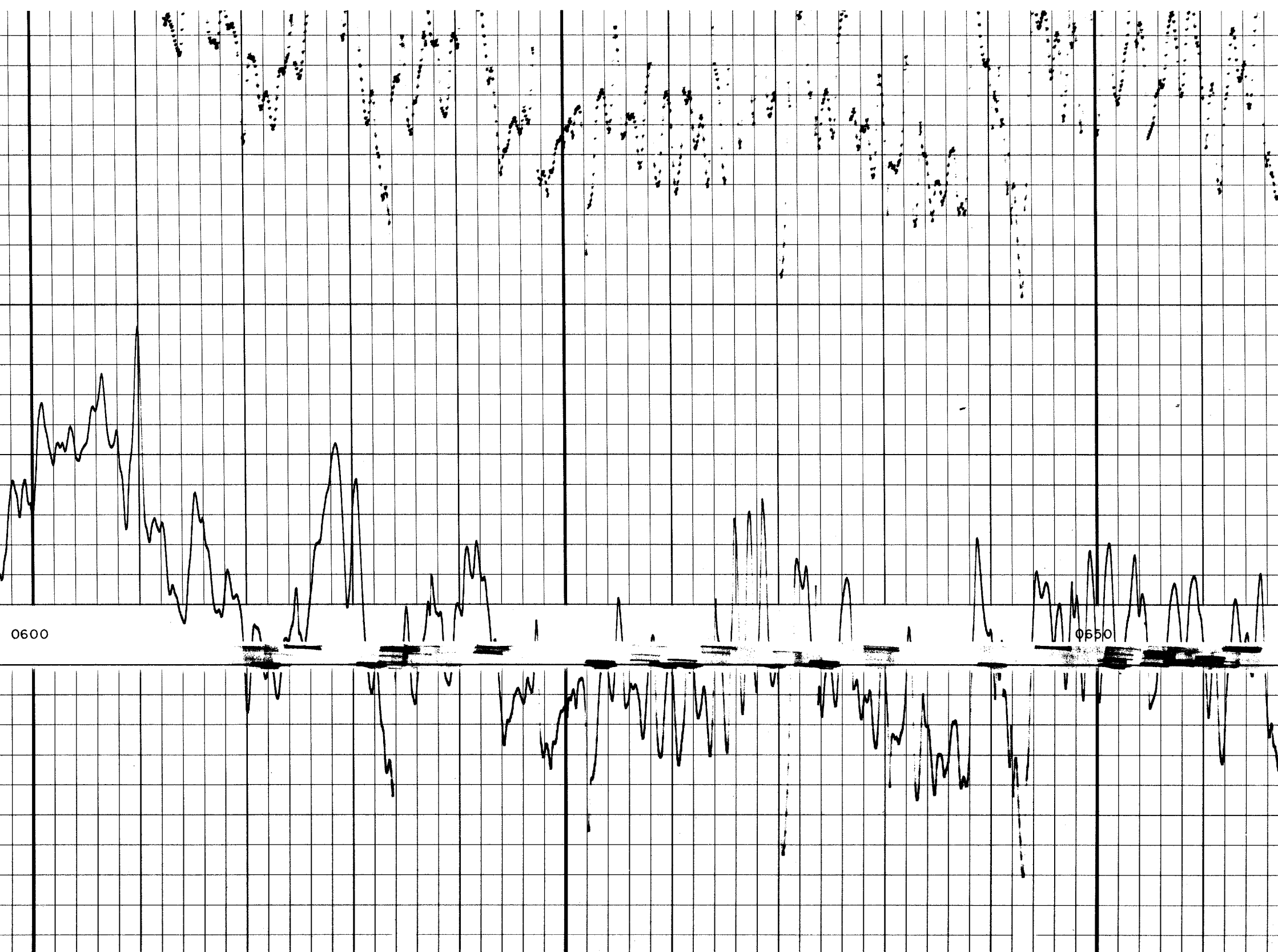

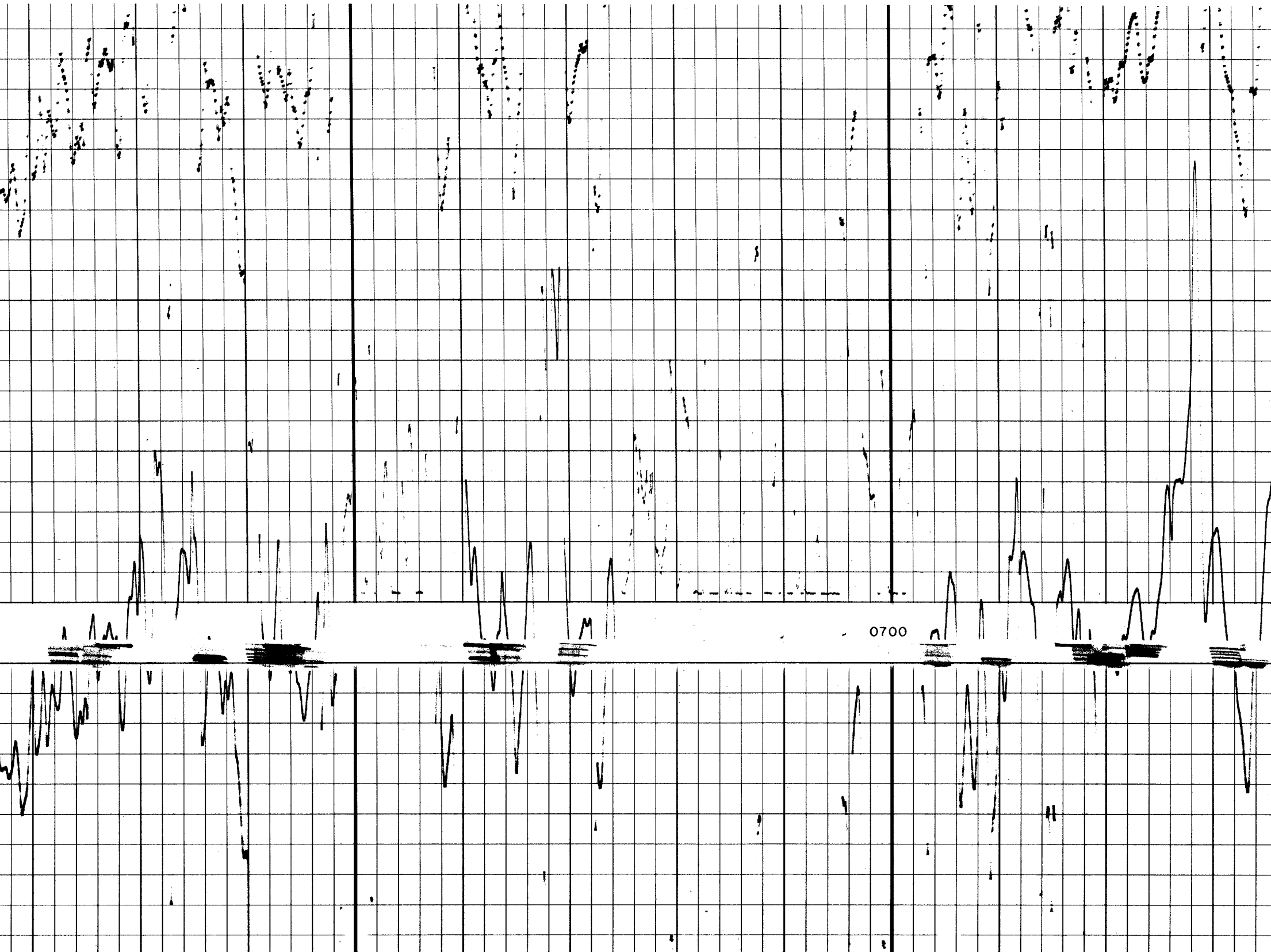

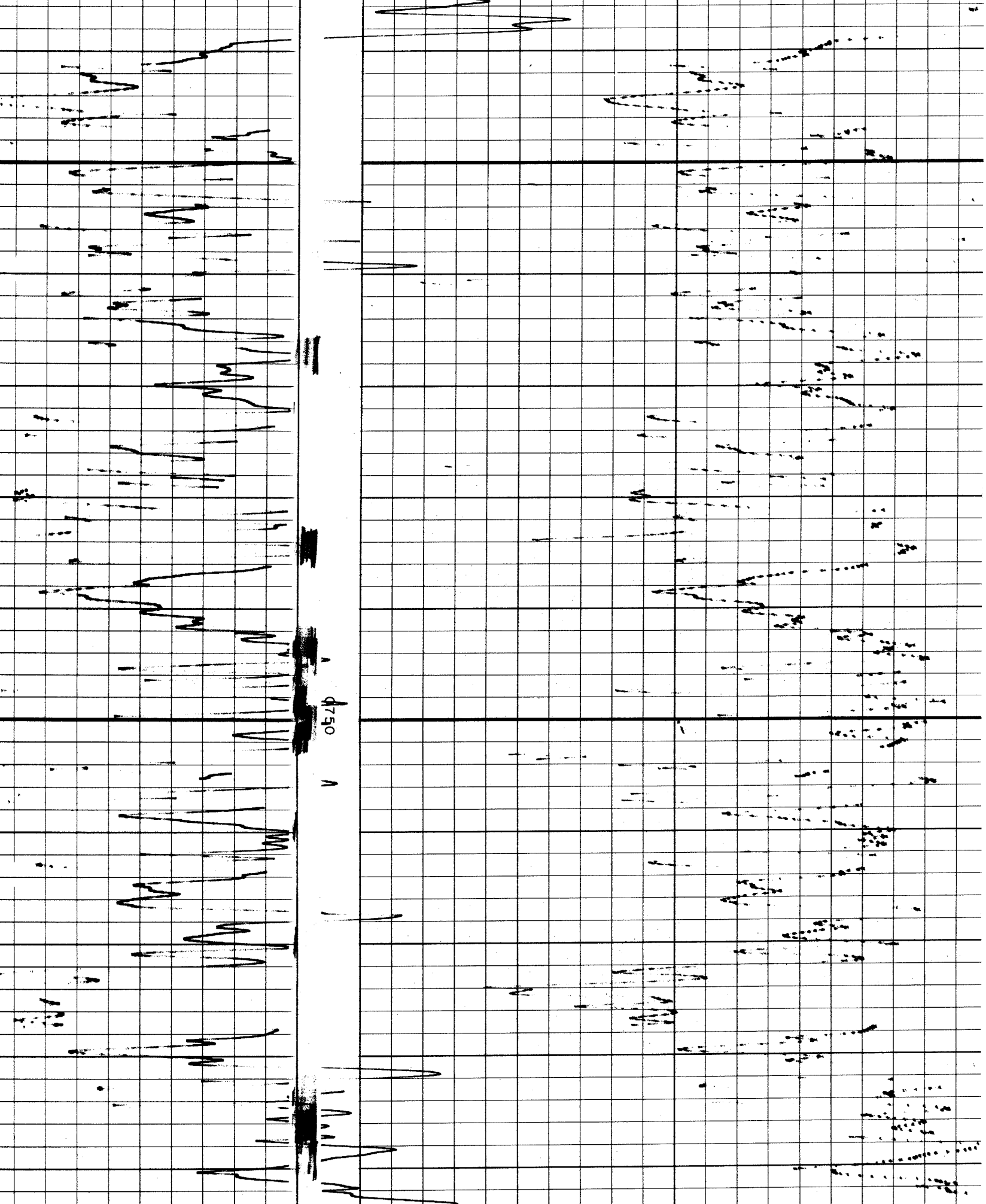

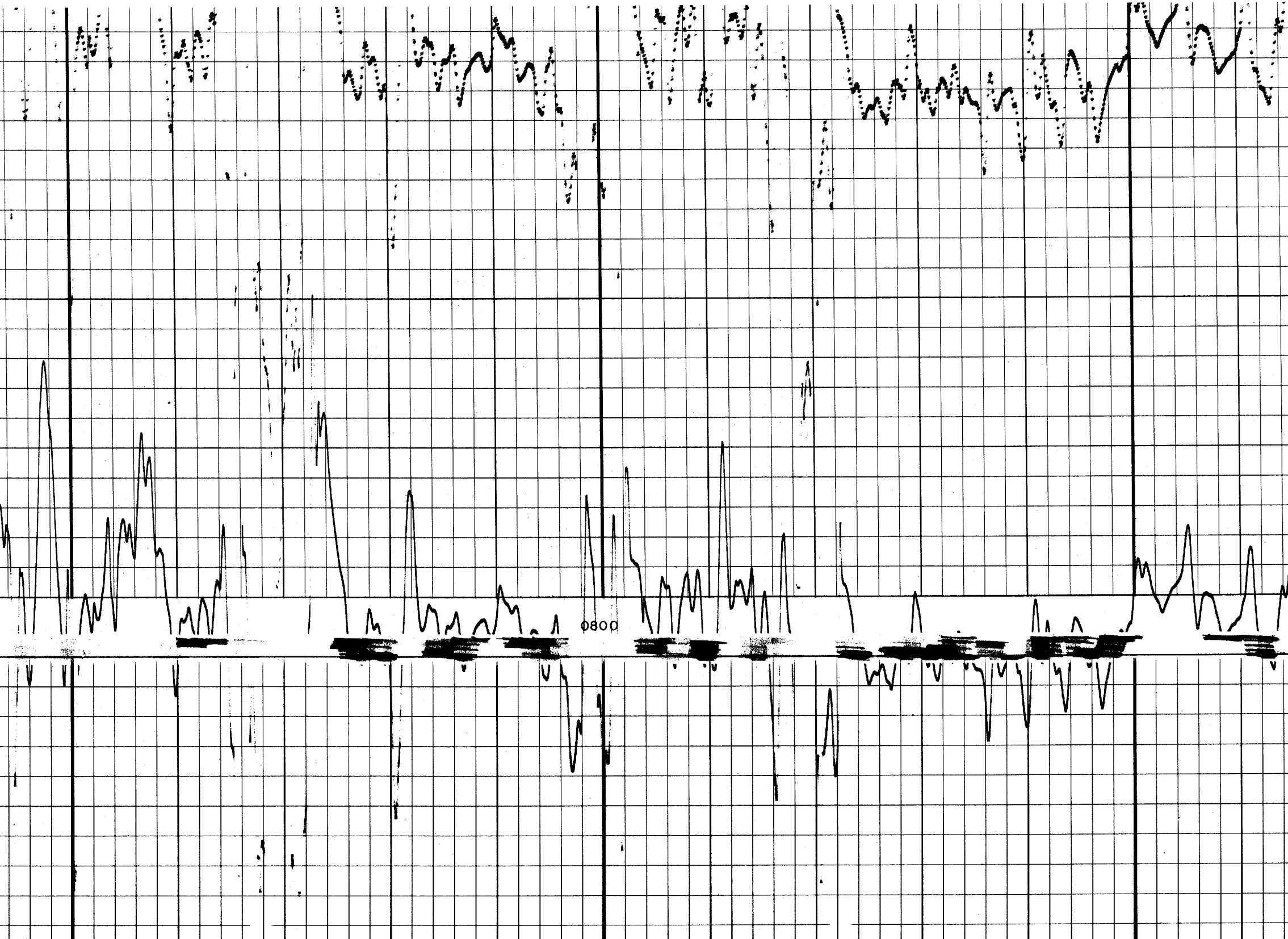

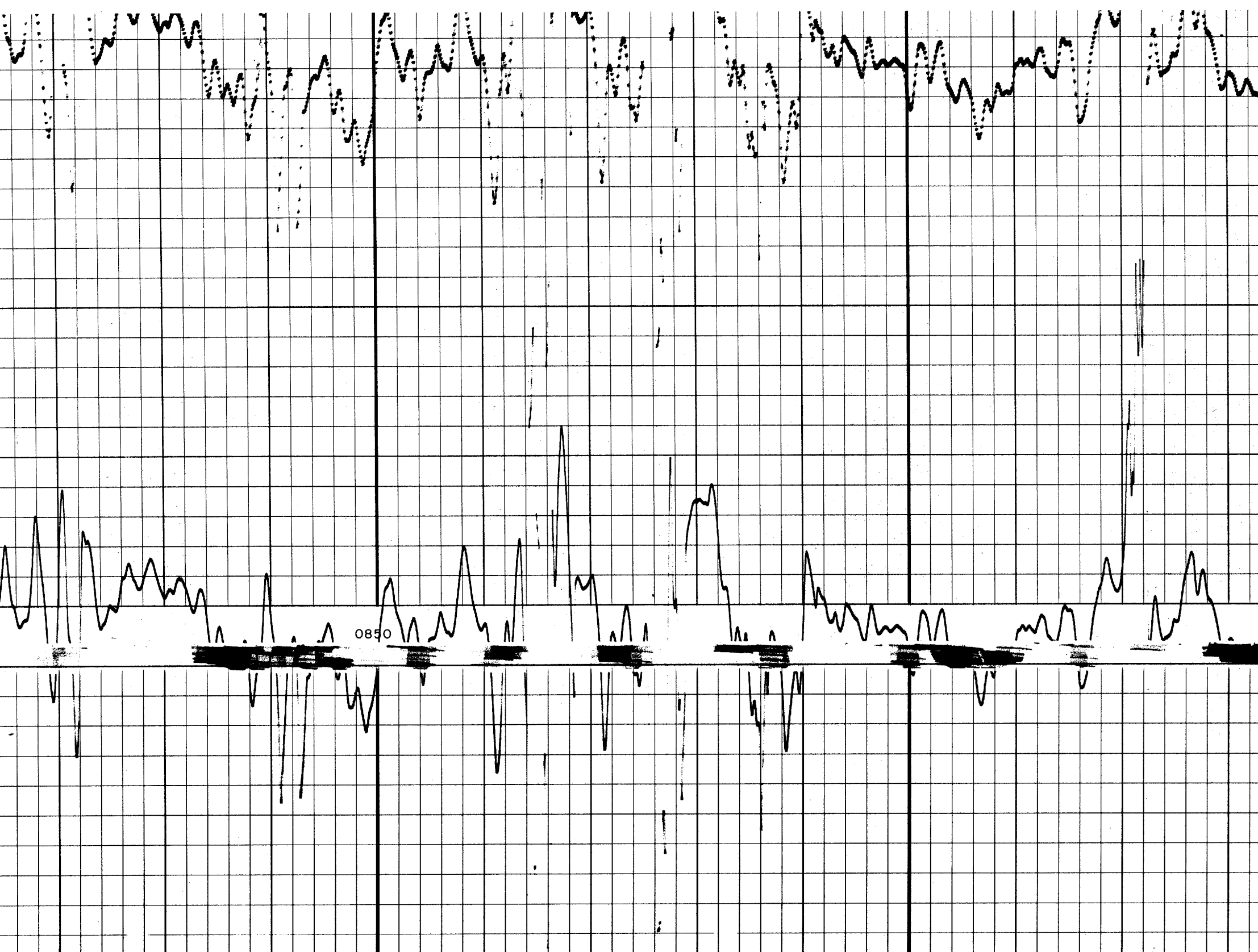

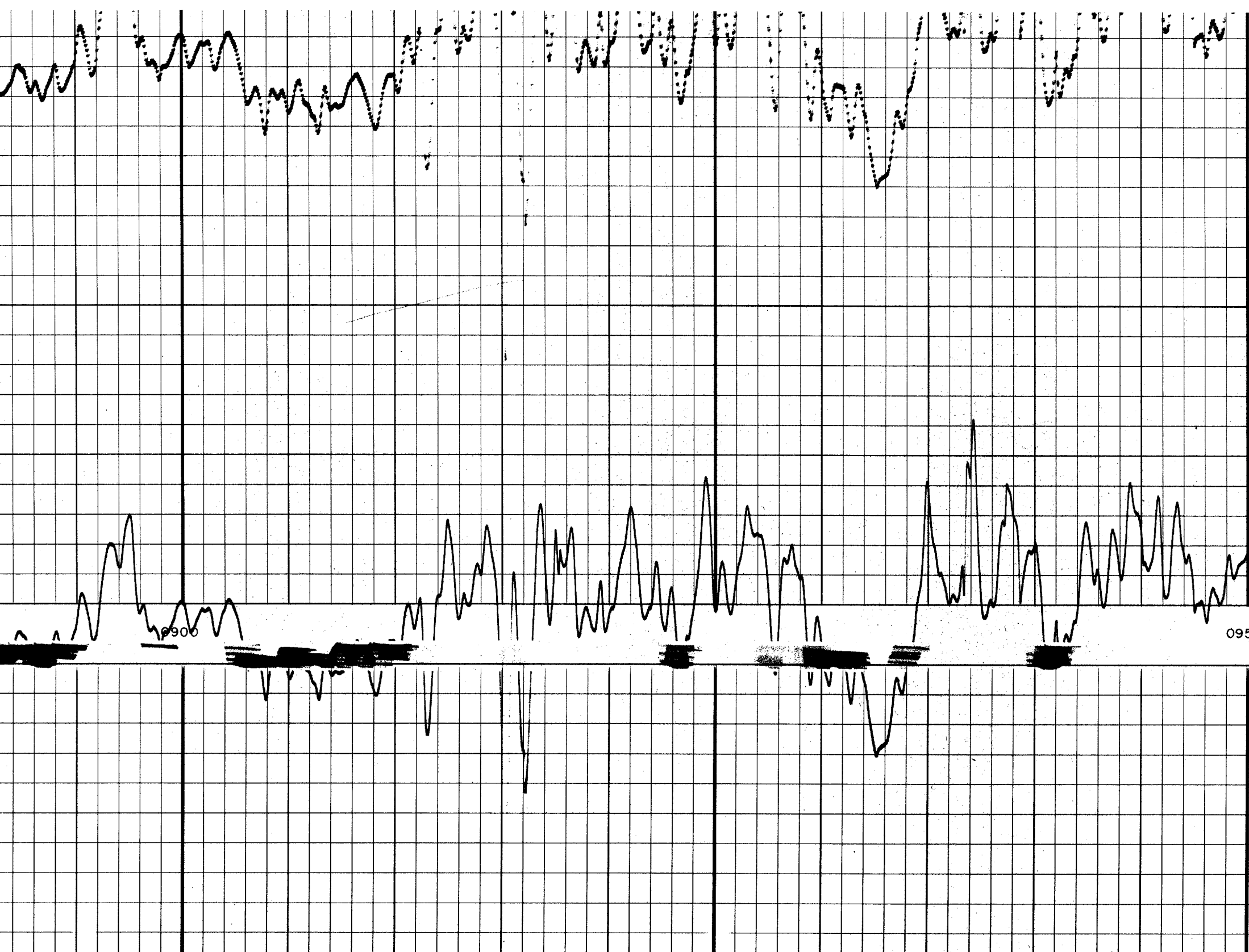

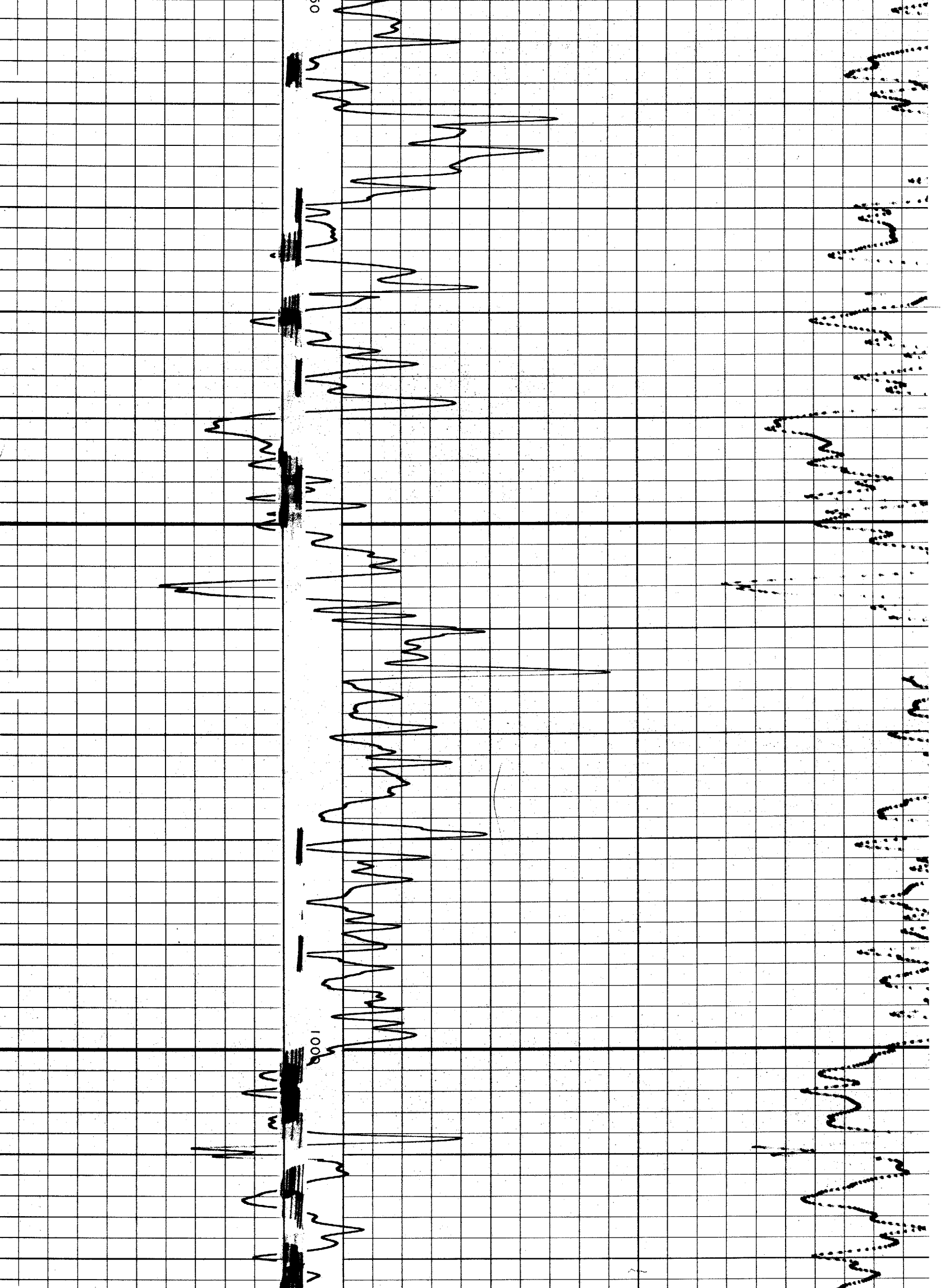

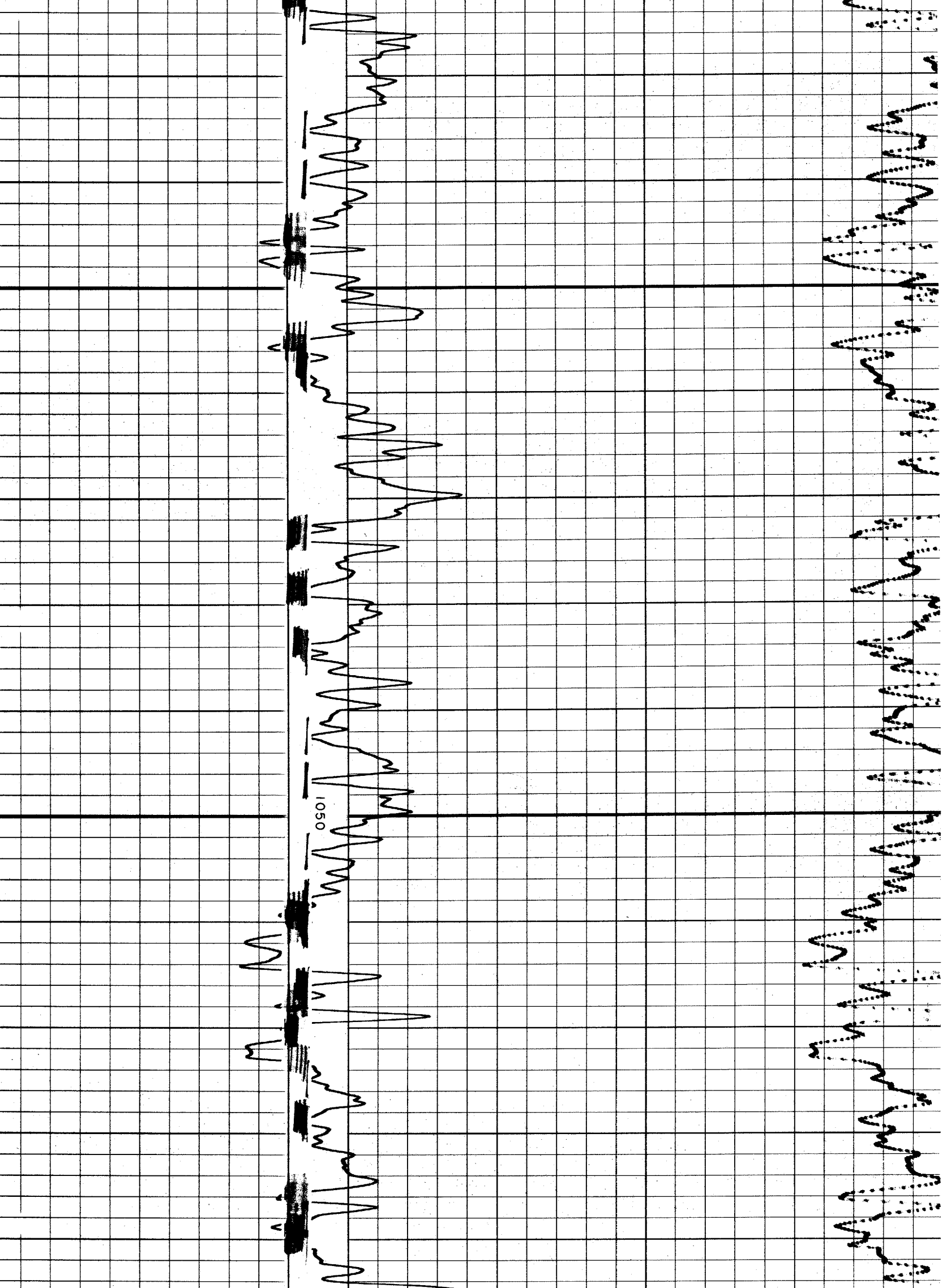

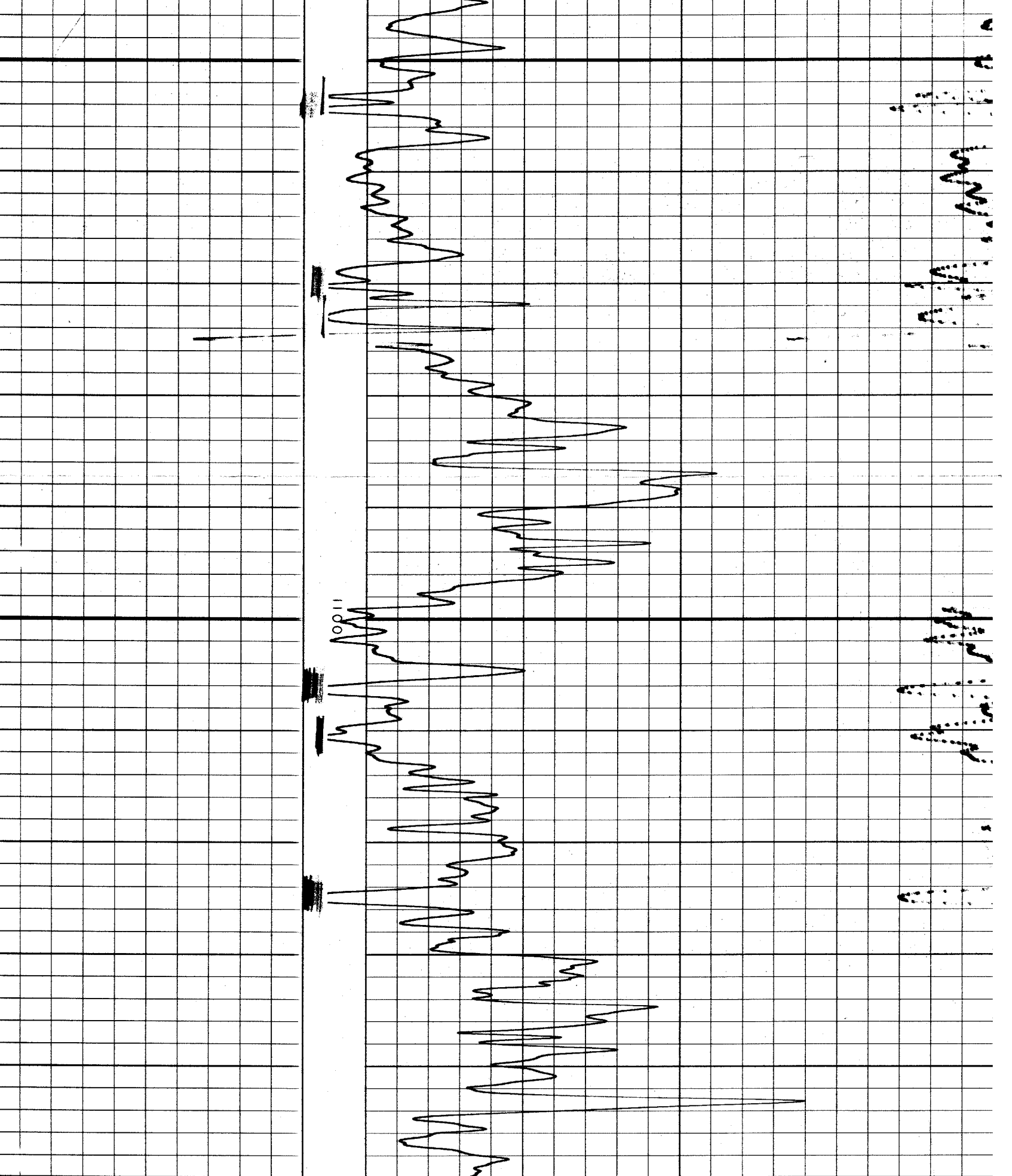

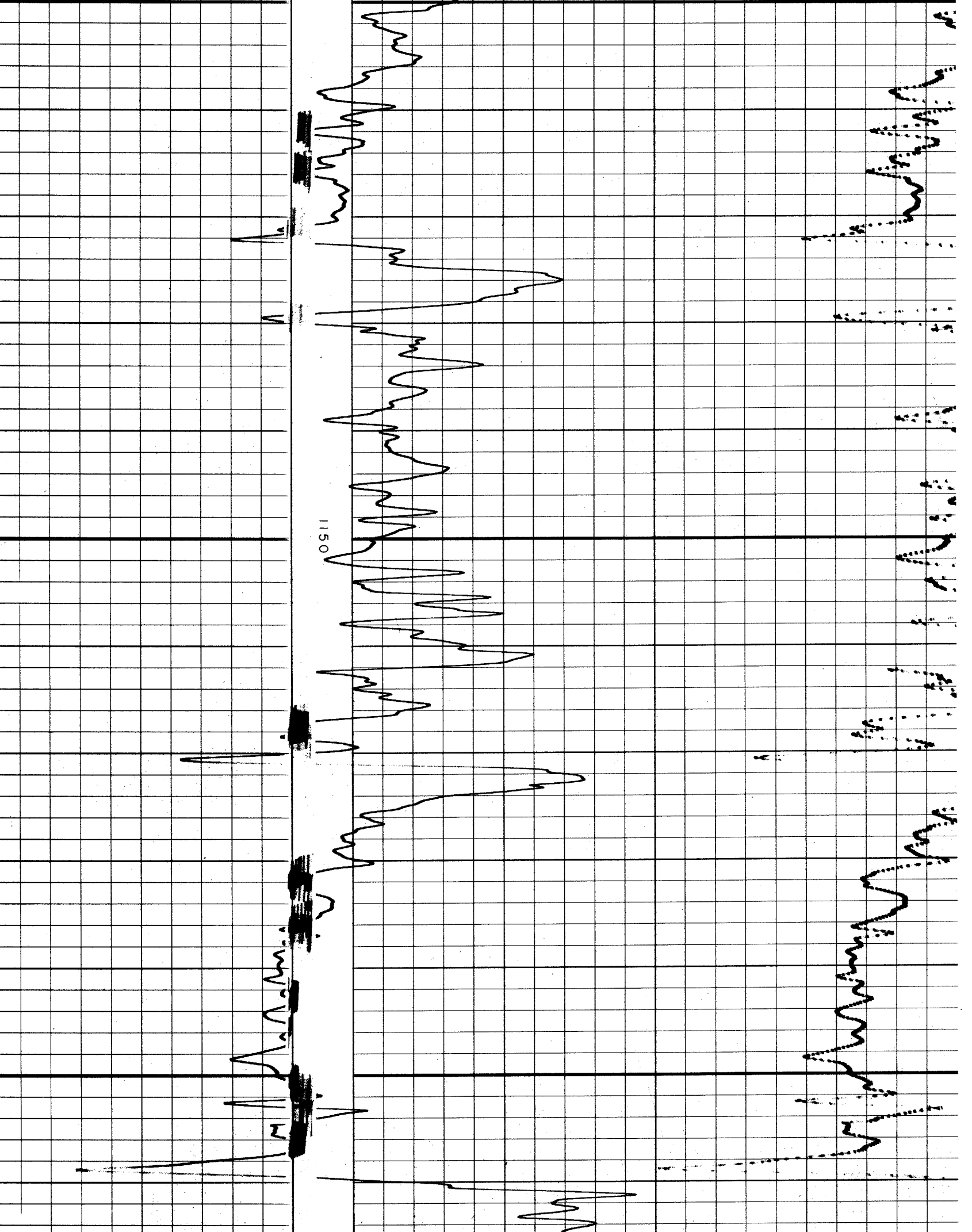

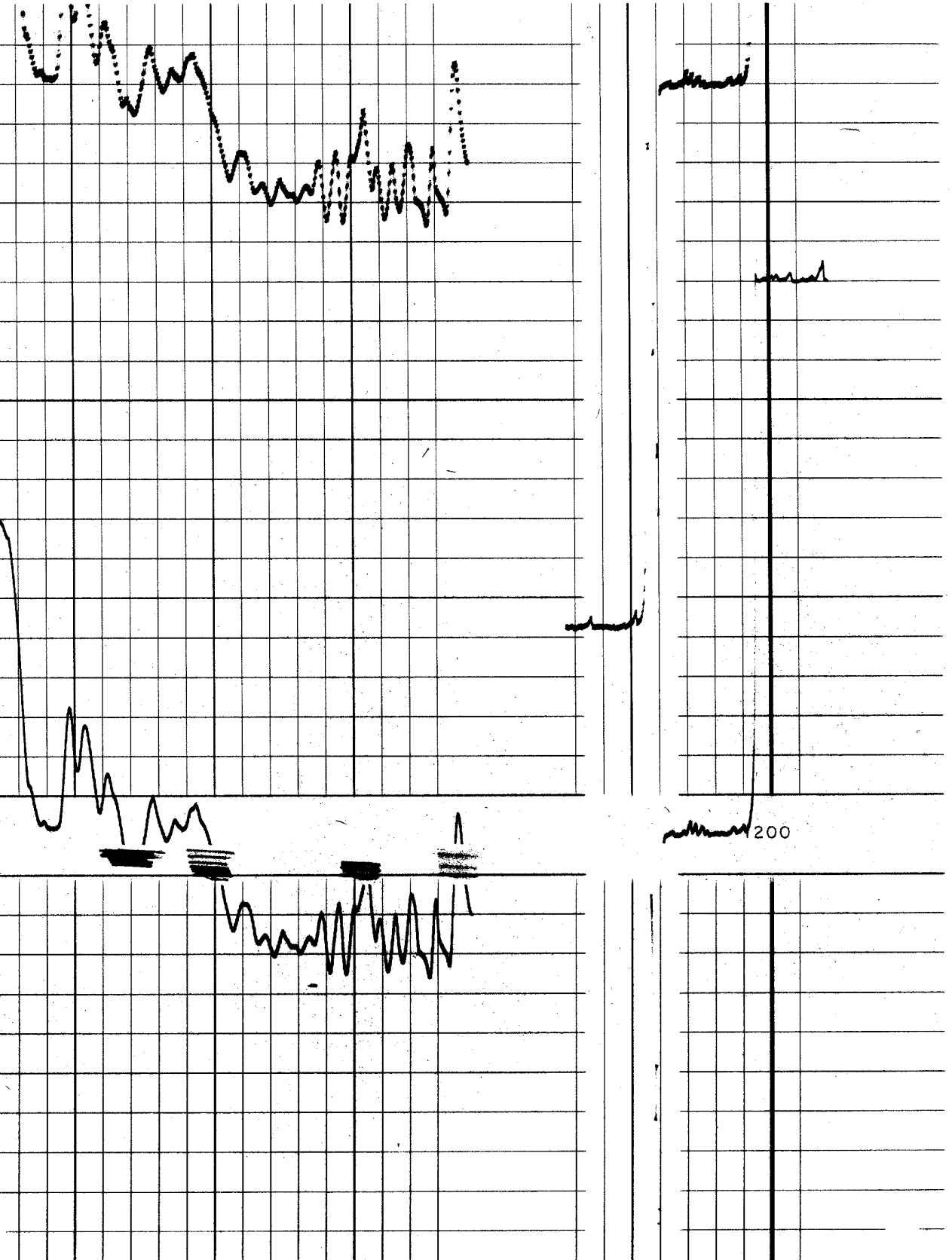

5.50

SONIC

1'

1