40 C 63 097

SCHLUMBERGER

Sonic Log

PAESE **SICILIA**
COORDINATE
SONDA **TORRE 1**
COMPAGNIA **SILIPE**

COMPAGNIA **SILIPE**
SONDA **TORRE 1**
CAMPO
COORDINATE
SETTORE **SICILIA**
PAESE **ITALIA**

ALTRE OPERAZIONI
ESS · GRL · CDM

IMPIANTO

Elevazione: R.T.:
K.B.:
D.F.:
oppure G.L.:

Origine profundità da: **R.T.** Fino a piedi

Discesa N	**1**		
Data	**26.10.63**		
Prima lettura	**2473,4**		
Ultima lettura	**1825,7**		
Piedi misurati	**647,7**		
Scarpa Schlumberger	**1825,7**		
Scarpa Perforat.	**1824,8**		
Profundita raggiunta	**2474,8**		
Profondità totale perfor.	**1874,0**		
Fango . Natura	**CALCIUM RED**		
Densita . Viscosità	**1600 - 58/53**		
Fango Resistività	**0.85 - 36° C**	@ °F	@ F
.. Resistività BHT		@ °F	@ F
.. pH	**12.5**	@ °F	@ F
.. Acqua libera	**3.5**	CC 30 min.	CC 30 min.
.. Rmf		@ F	@ F
Diametro foro	**6"**		
Dispositivi	**3'**		
		@	@
		@	@
Durata operazione	**3 1/2 h**		
Autocarro N	**1735**		
Operatore	**REMBE**		
Geologo	**DR. BÄCKER**		

PIEGARE QUI

OSSERVAZIONI

$$\text{VELOCITA (piedi al secondo)} = \frac{1.000.000}{\text{Intervallo tempo di transito (microsecondi par piedi)}}$$

POTENZIALE SPONTANEO
millivolts

4

PROFONDITA

1/200
1/1000

INTERVALLO TEMPO DI TRANSITO
microsecondi par piedi
aumento

DISPOSITIVI **3'**
piedi 2 CONTATORI

140 **90** **40**

GAMMA RAY
micrograms Ra-eq ton

~~GAMMA RAY~~
~~micrograms Ra-eq ton~~

POTENZIALE SPONTANEO
millivolts

PROFONDITA

INTERVALLO TEMPO DI TRANSITO
microsecondi par piedi
aumento

DISPOSITIVI
piedi 2 CONTATORI

COMPANIA

SONDA

CAMPO SETTORE

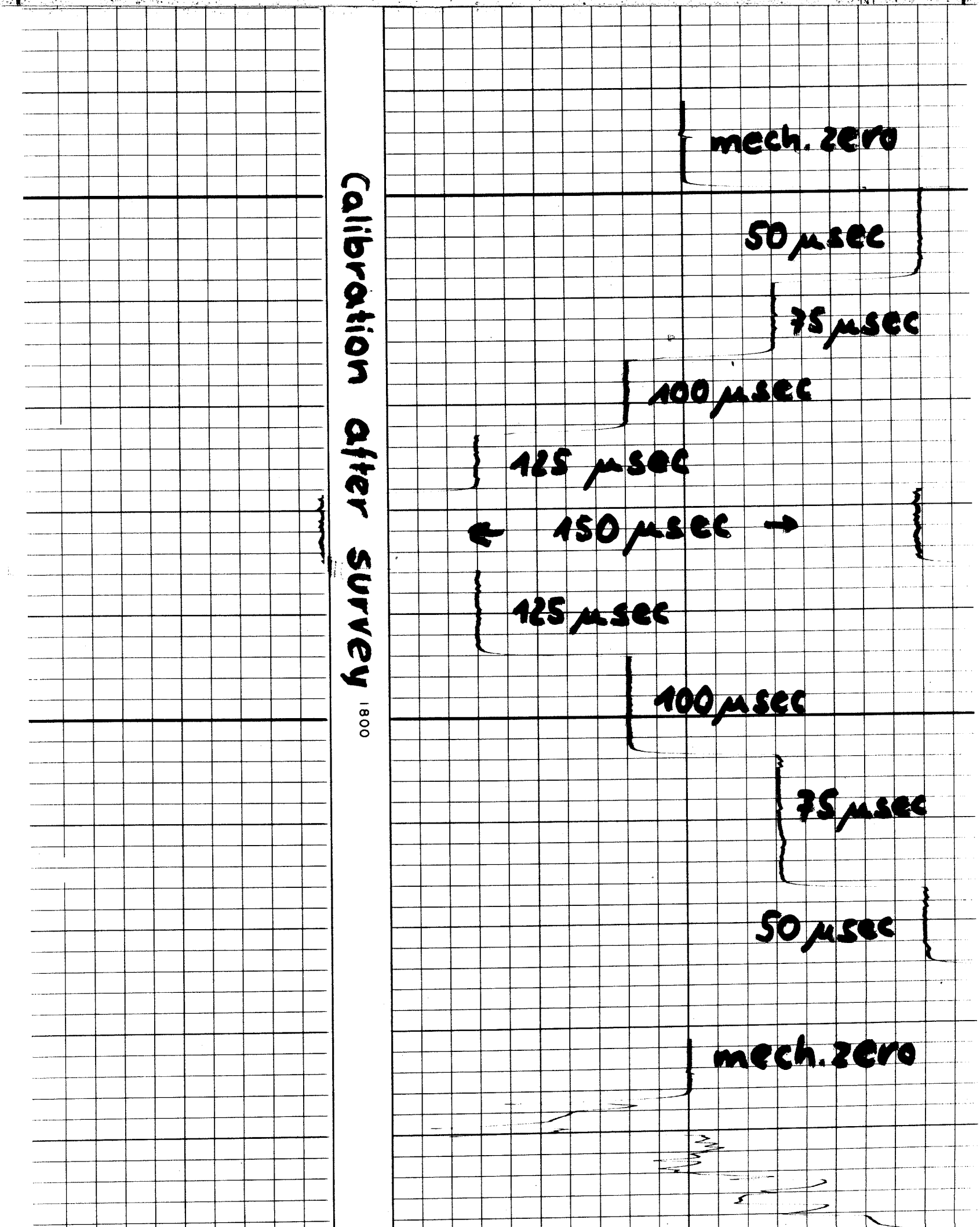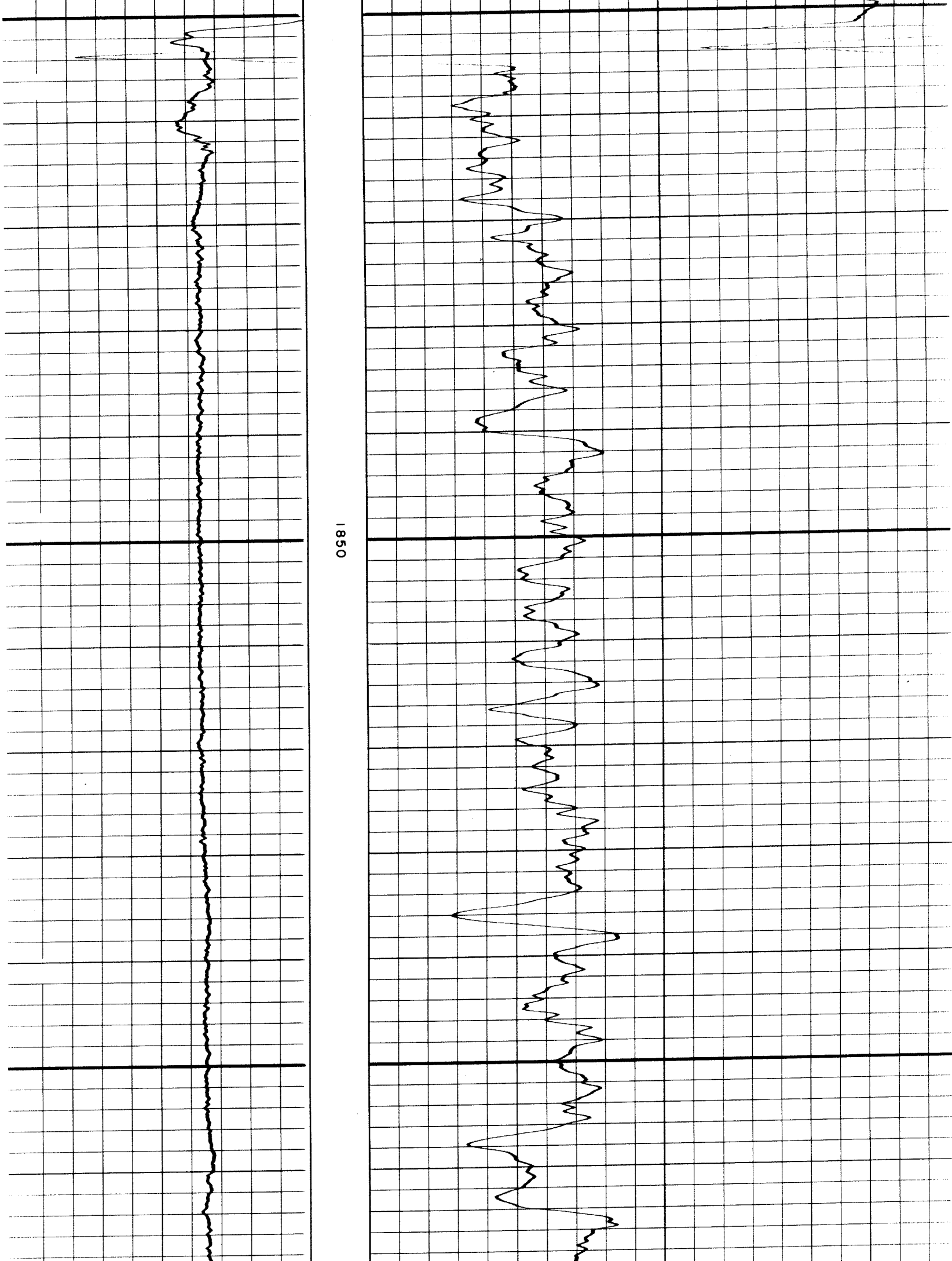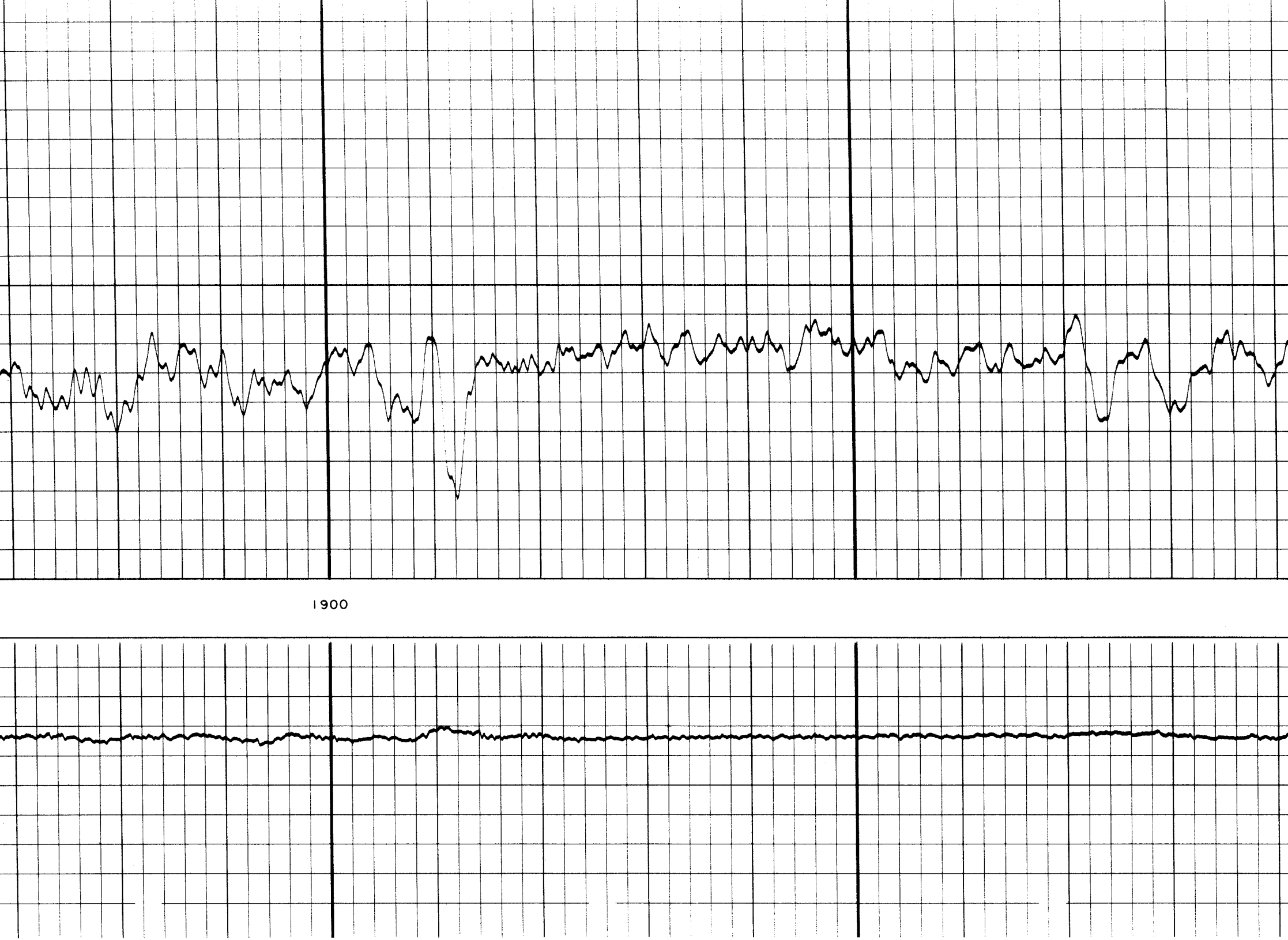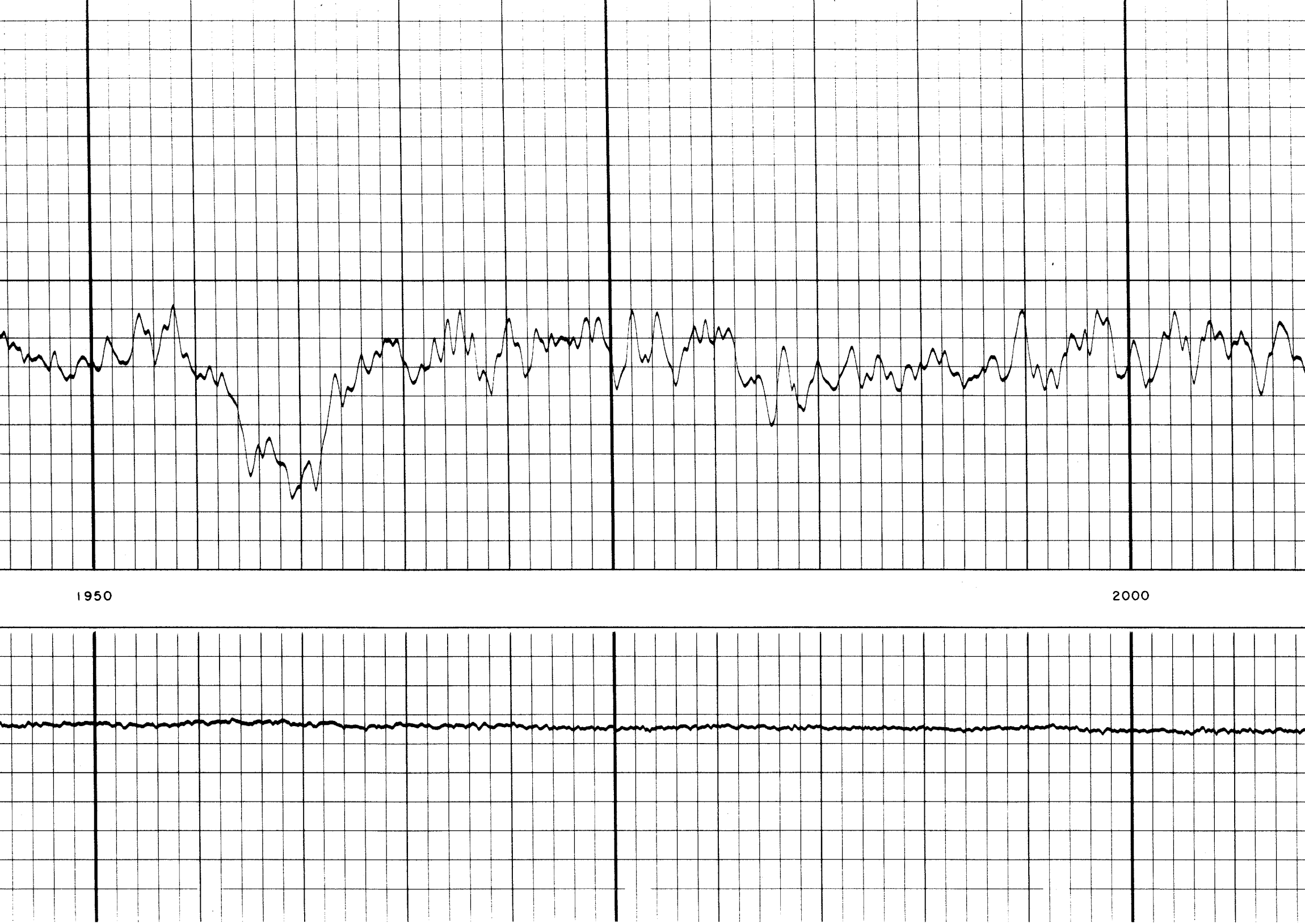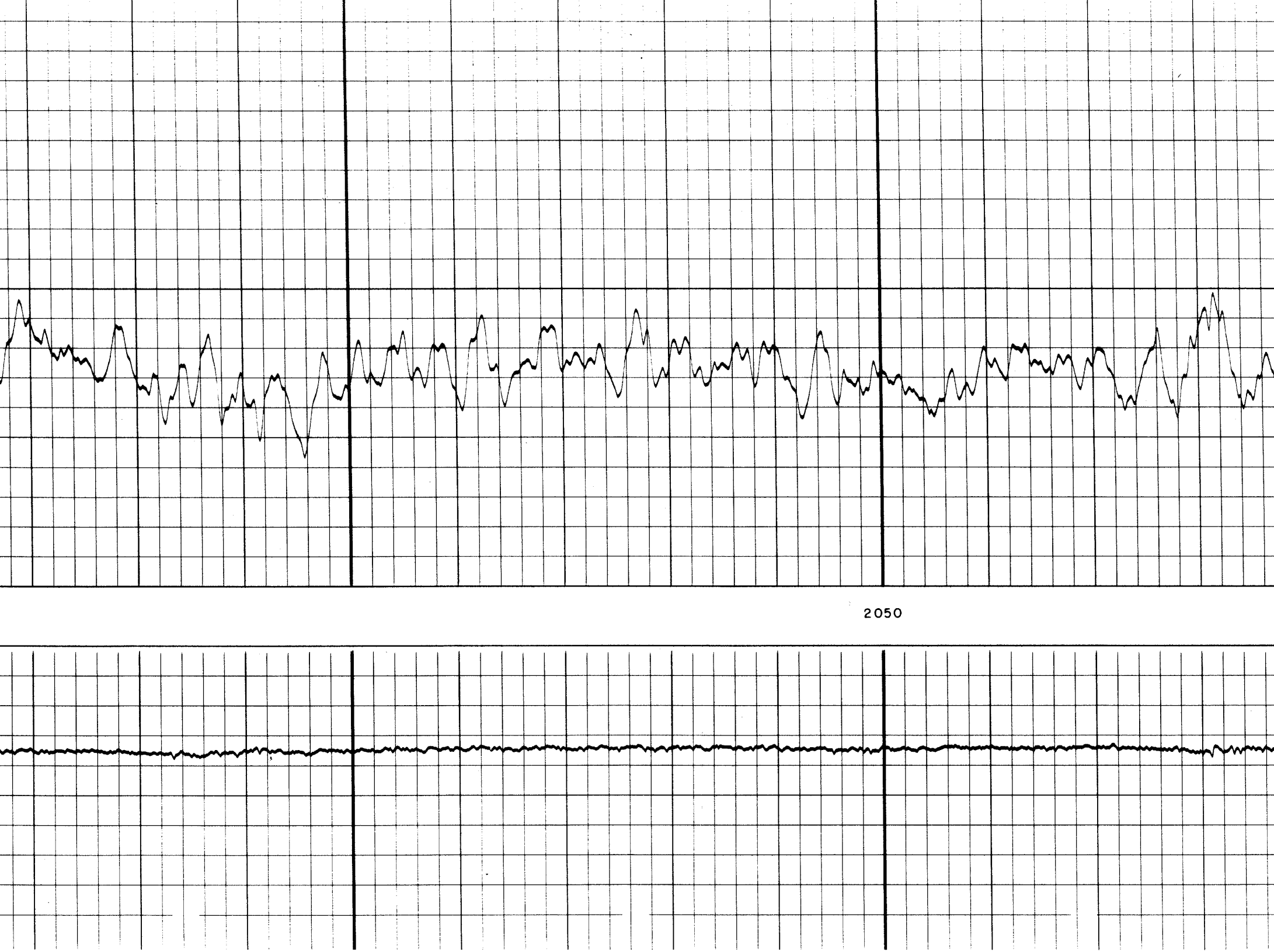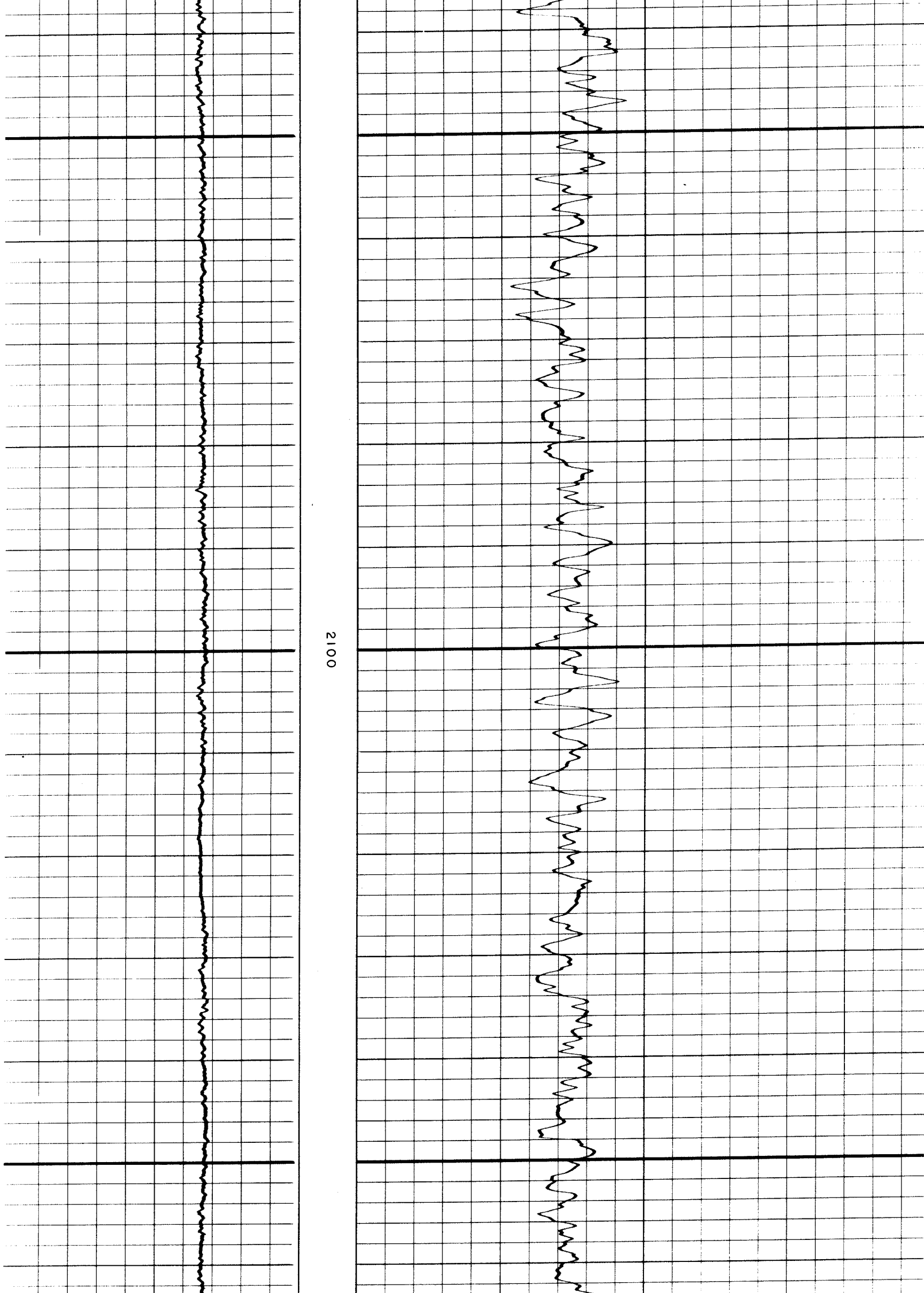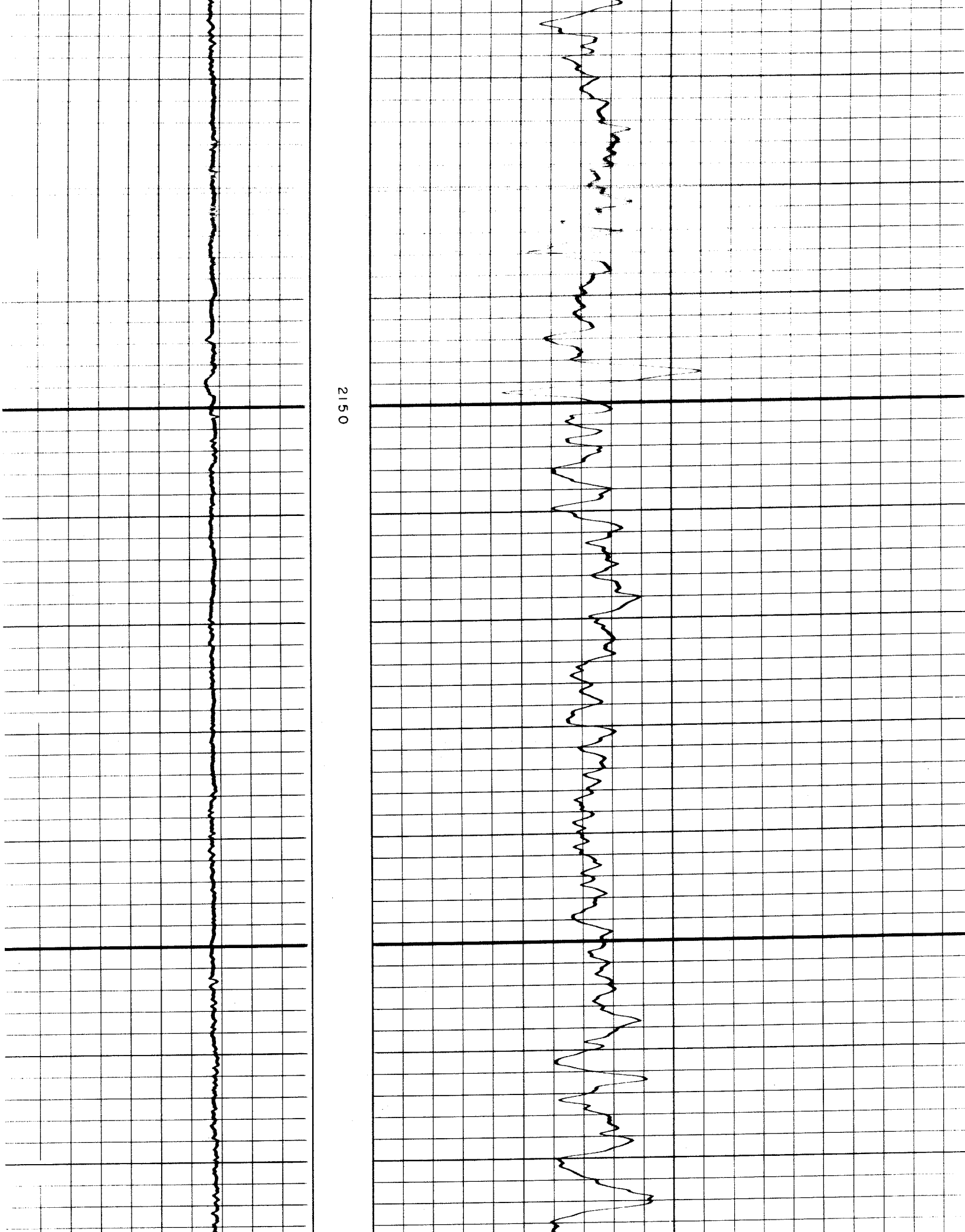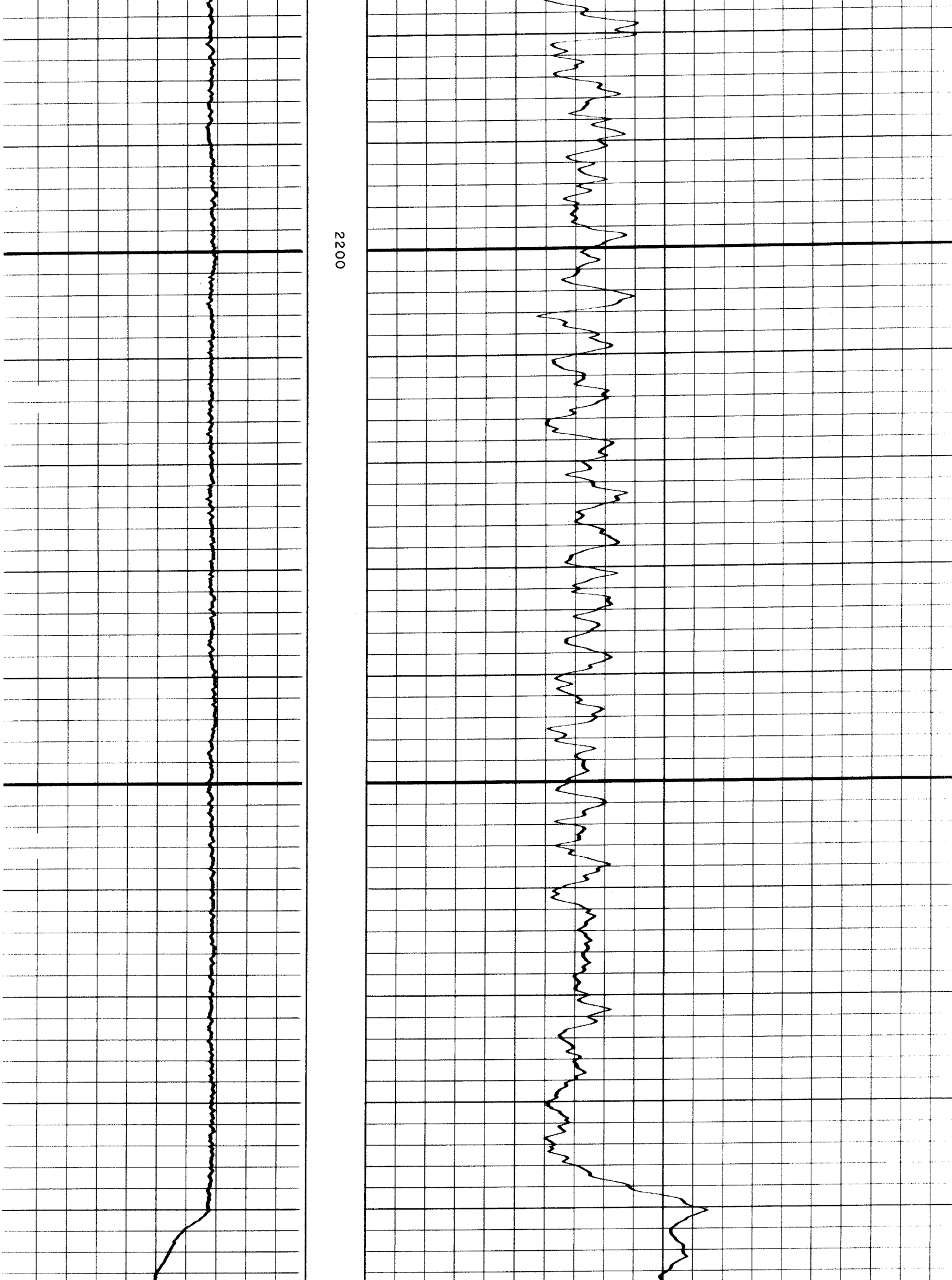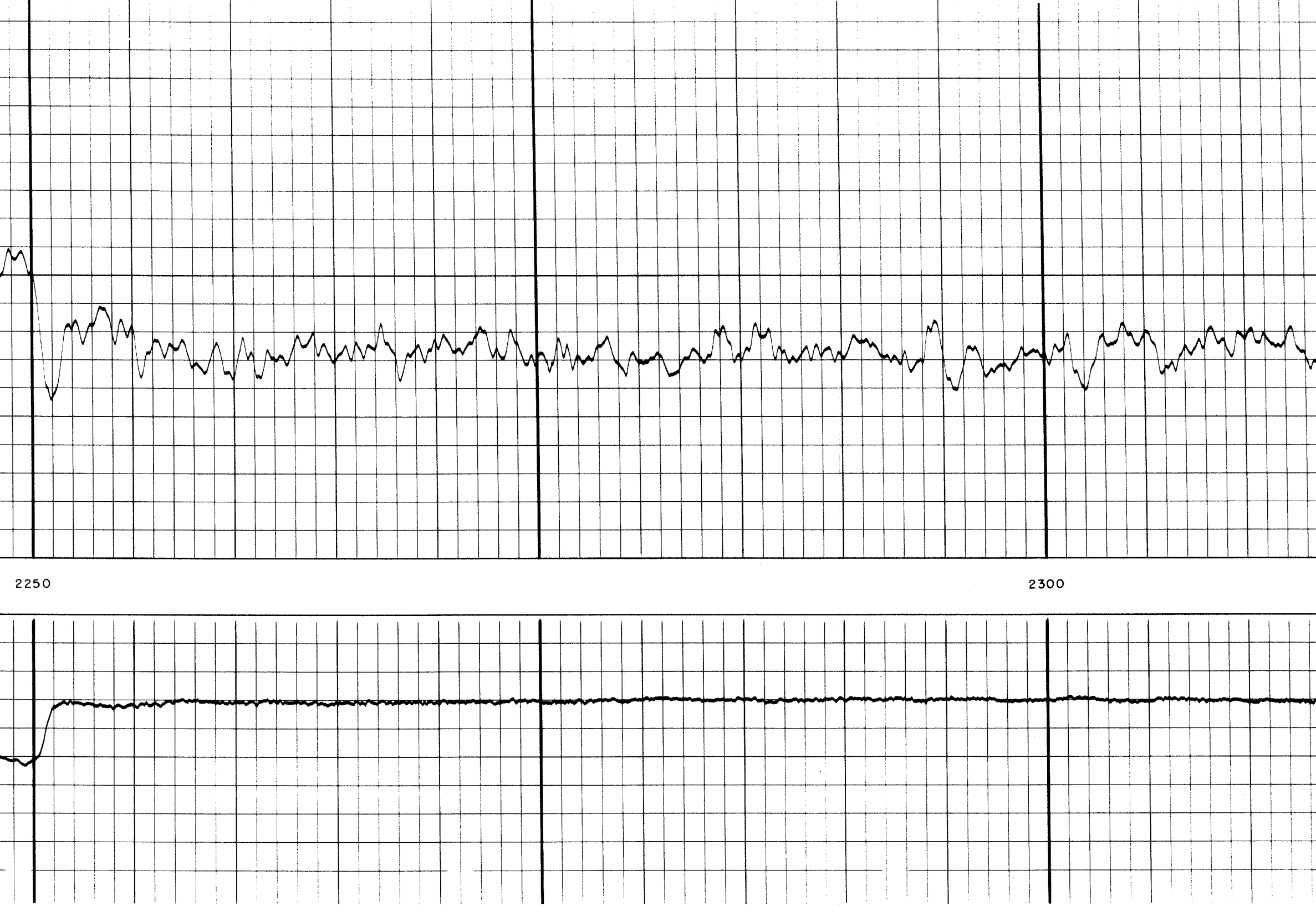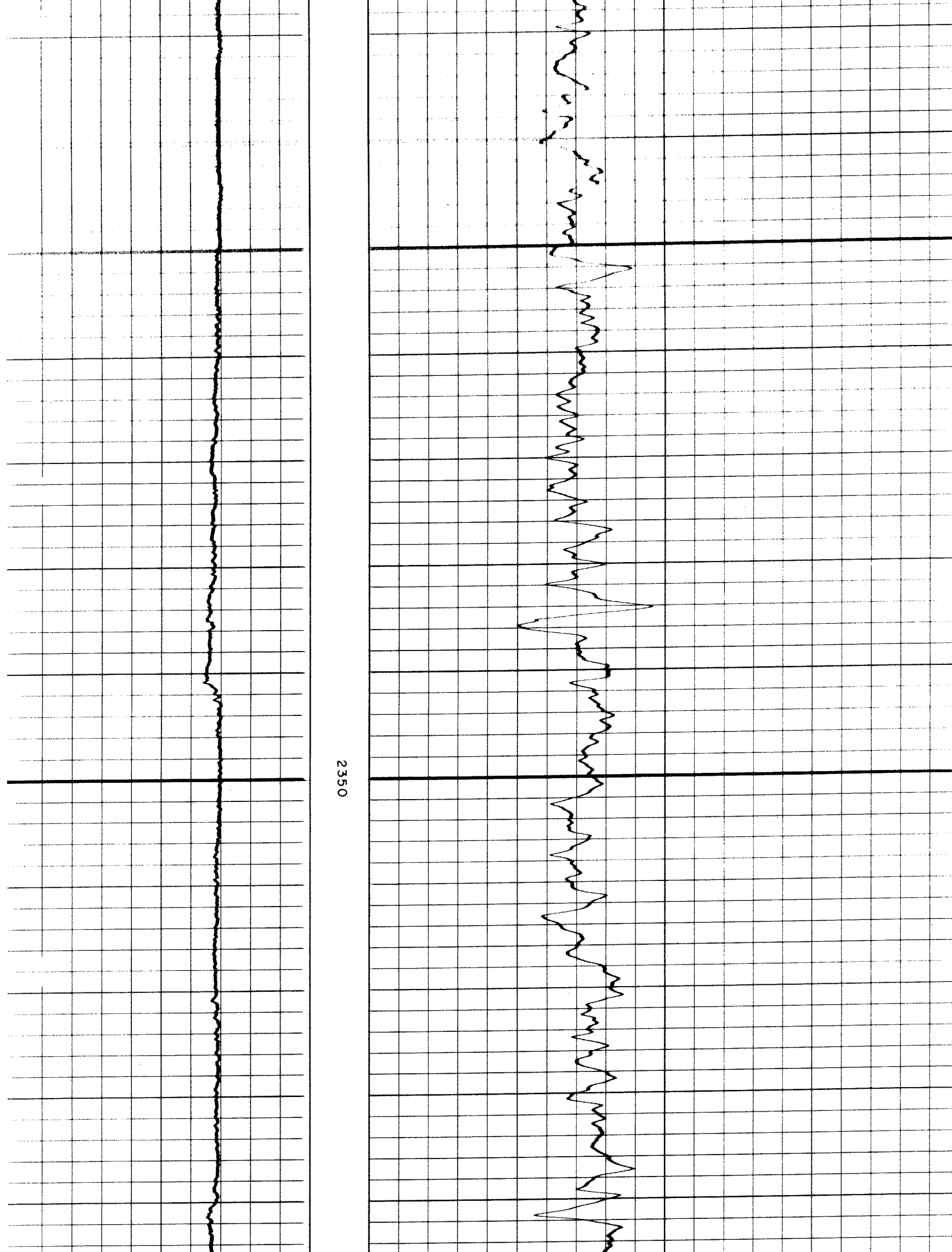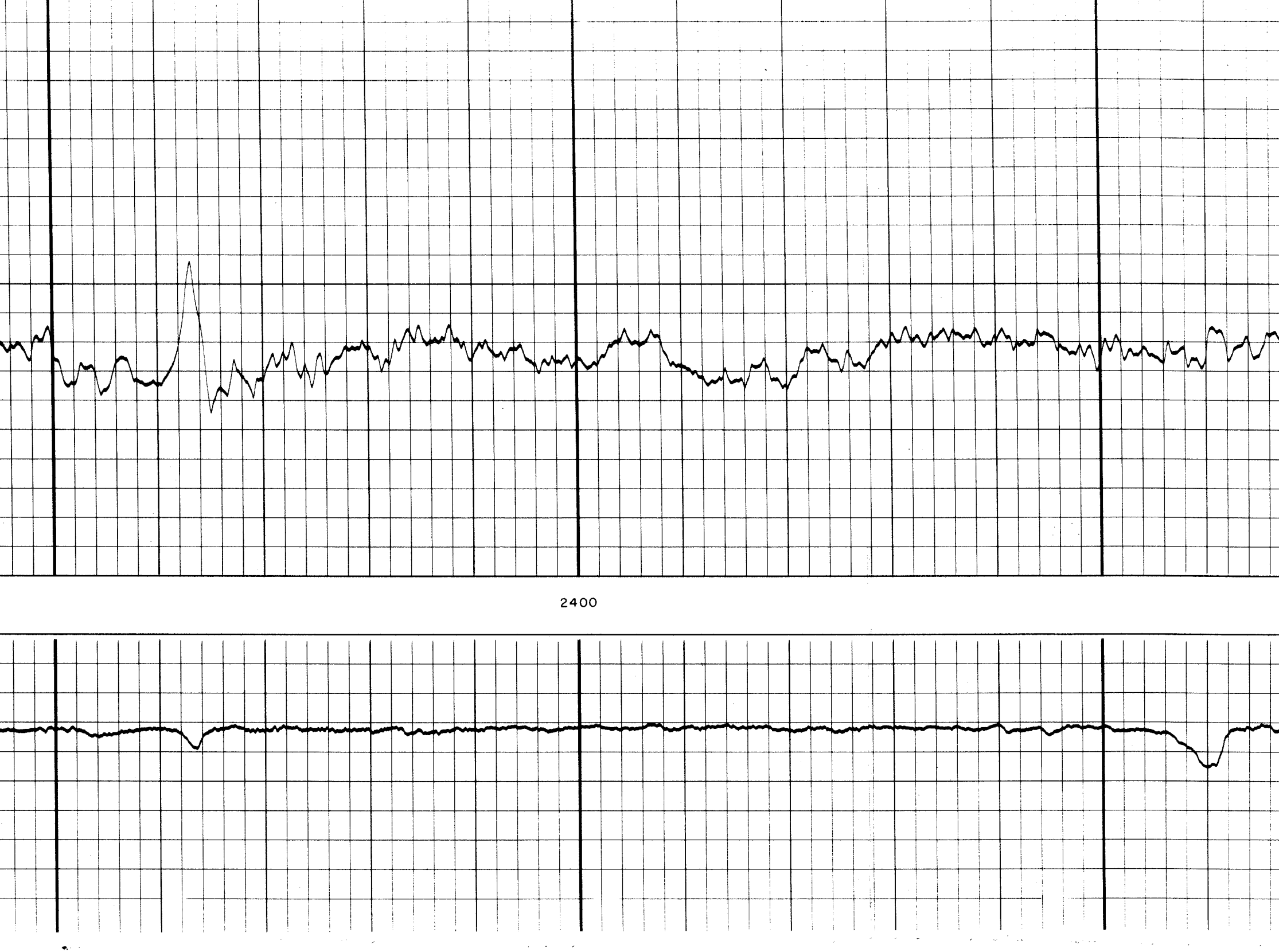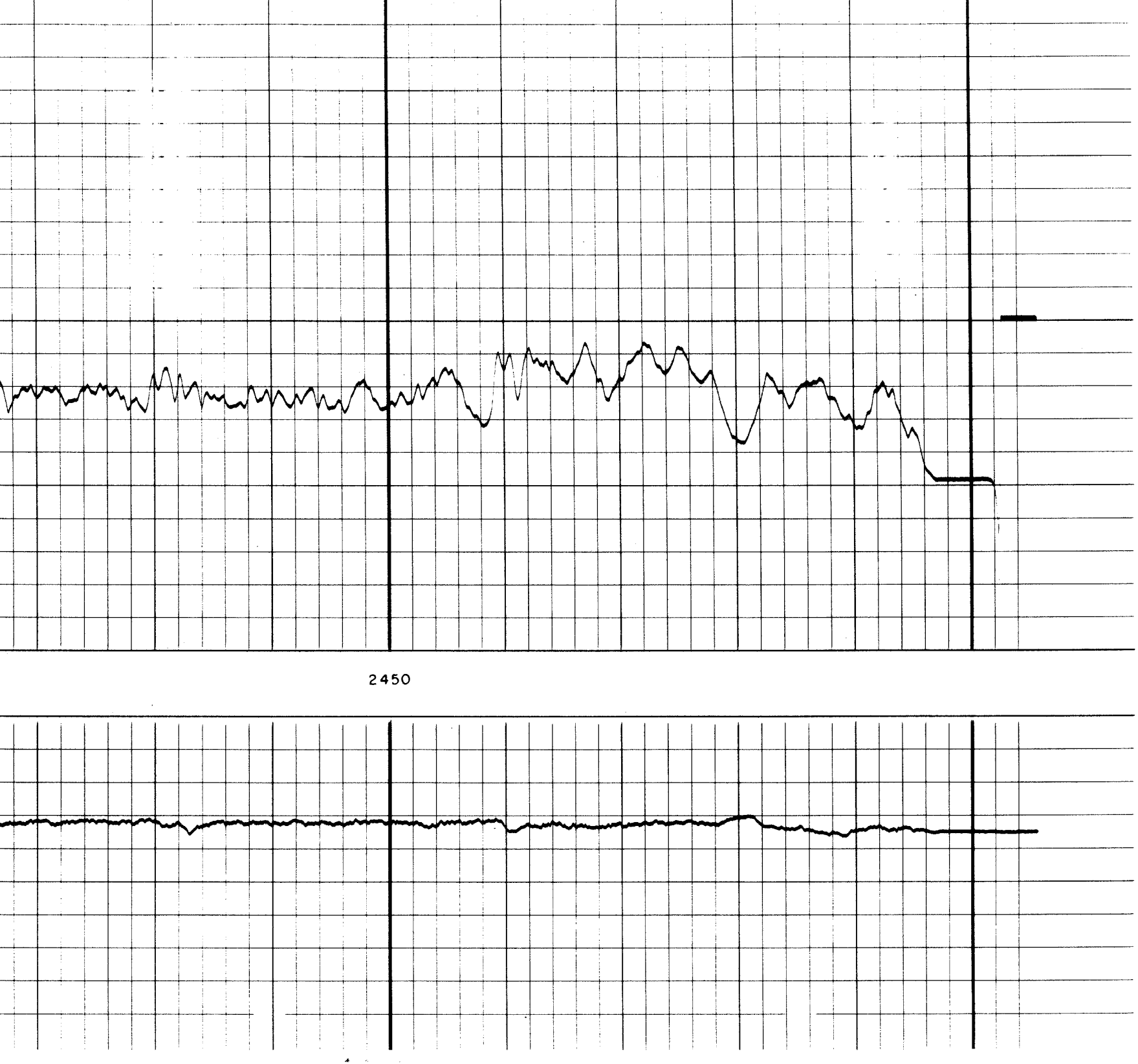Rm	"	F C	SCHL. PL.
Rmf	"	F C	PROF. SCHL.
Rmc	"	F C	PROF. PERF.
Temp. Max.		F/C	Elev.
			KB
			PT
			NT