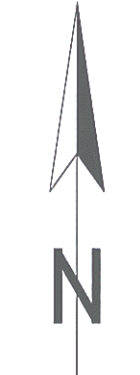


Permesso Masseria Pietrantonio


Mappa in isobate
Bottom sequenza alloctona




EDISON GAS S.p.A.
RESPONSABILI E ESPLOTAZIONE
C. P. P.



D.P. : 0m slm
C.I. : 50 m



Metafile: base-gll-depth
Project: mass-pietrantonio-feltre
Projection: TRANSVERSE MERCATOR
Spheroid: HAYFORD 1909 / INTERNATIONAL 1924
Central meridian: 2d 32m 51.600s
Latitude of origin: 0d 0m 0.000s
False northing: 0.0000
False easting: 2520000.0000
Scale reduction factor: 0.9996000
(Lat.,Lon.) system: sexagesimal
X-Y unit: meter



SCALE : 1 : 50000
DATE : 08-SEP-1999, 11:17:28