






SEAGULL EXPLORATION ITALY
ROME


MONTE STROMBONE CONCESSION
AND
MASSERIA FRISARA APPLICATION

TIME ISOPACHS MAP
HORIZONS A-B INTERVAL
(ONE WAY TIME)

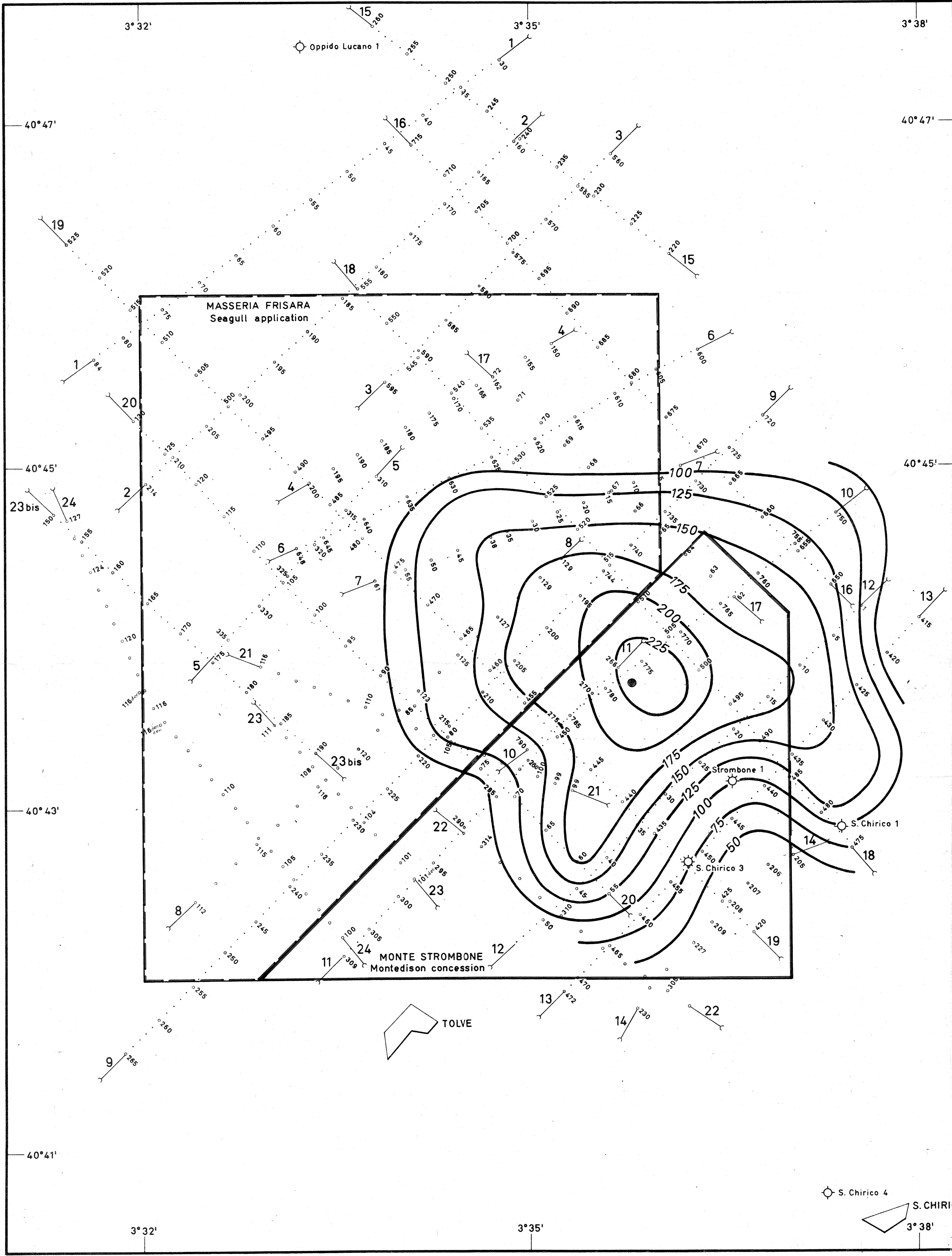
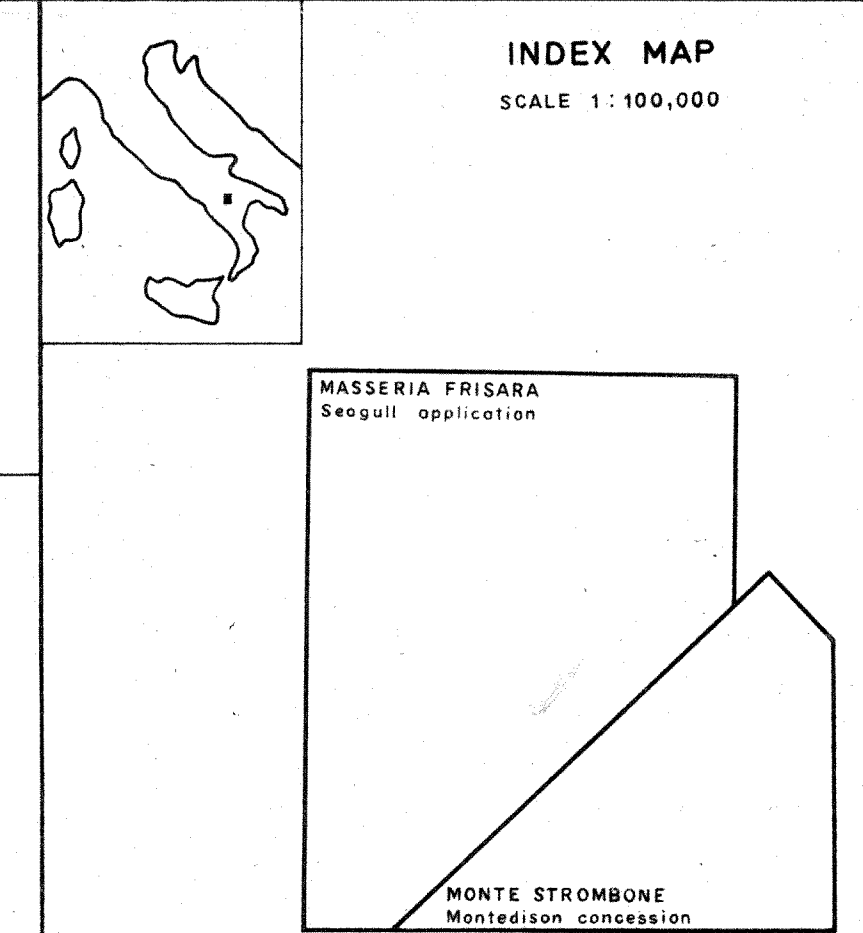
LEGEND

-  TIME ISOPACHS CONTOURS
-  Gas well
-  Well with gas show
-  Dry hole
-  Proposed location

Scale 1 : 25,000



INDEX MAP
SCALE 1 : 100,000



S. Chirico 4
S. CHIRICO NUOVO