

SEAGULL EXPLORATION ITALY
ROME

MONTE STROMBONE CONCESSION
AND
MASSERIA FRISARA APPLICATION


SEISMIC ISOCHRONE MAP
(ONE WAY TIME)

HORIZON "B"
(BASE OF UPPER PLIOCENE
SAND-SHALE FORMATION)

LEGEND

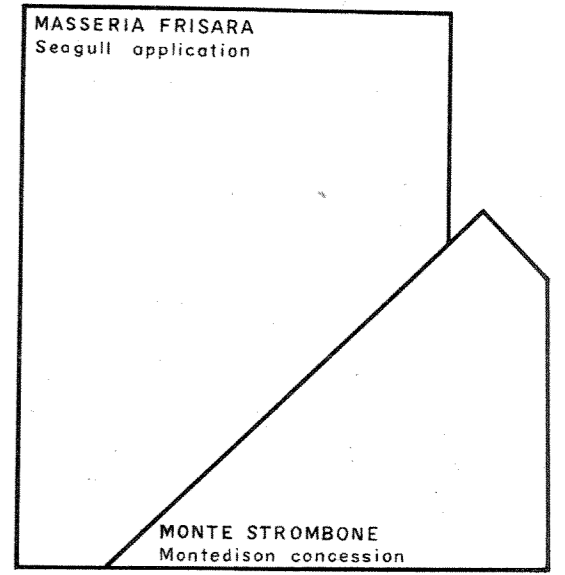
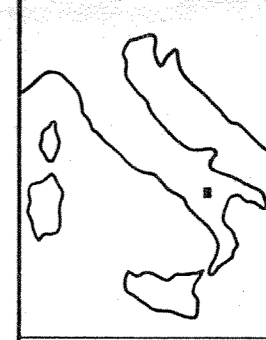
- 550 ——— HORIZON "B" CONTOURS
- ☼ Gas well
- ☼ Well with gas show
- Dry hole
- Proposed location

Scale 1 : 25,000

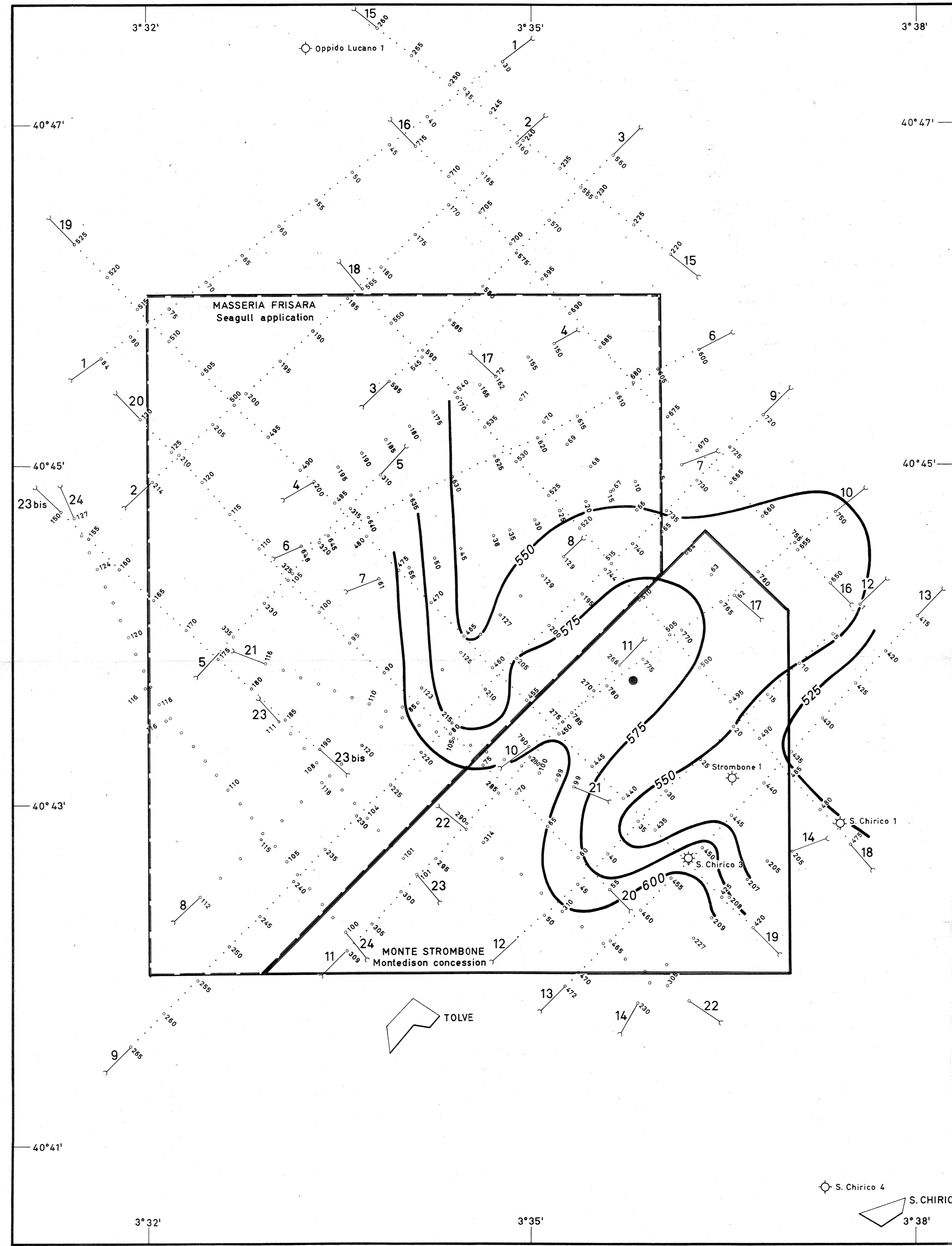


INDEX MAP

SCALE 1 : 100,000



○ S. Chirico 2



○ S. Chirico 4
S. CHIRICO NUOVO