


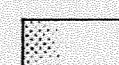



APPROXIMATE DENSITIES

-  More than 10,000 m/Km<sup>2</sup>
-  from 5000 to 10,000 "
-  from 3000 to 5000 "
-  less than 3000 "

GEOMAP for

1800  
PLATE N° 10

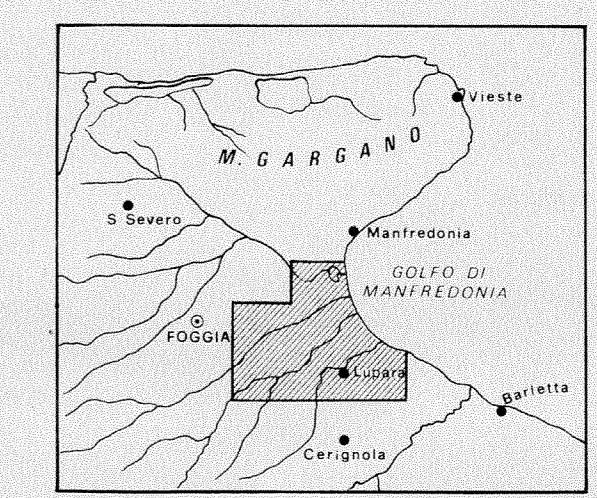


MINERARIA TEXAS ITALIANA

PHOTOGEOLOGY OF

"LUPARA,, PERMIT

FRACTURE ANALYSIS  
DENSITY MAP OF LINEARS TOTAL FIELD



 **GEOMAP**  
STUDIO GEOLOGICO  
FIRENZE - 1973

Scale 1:100.000