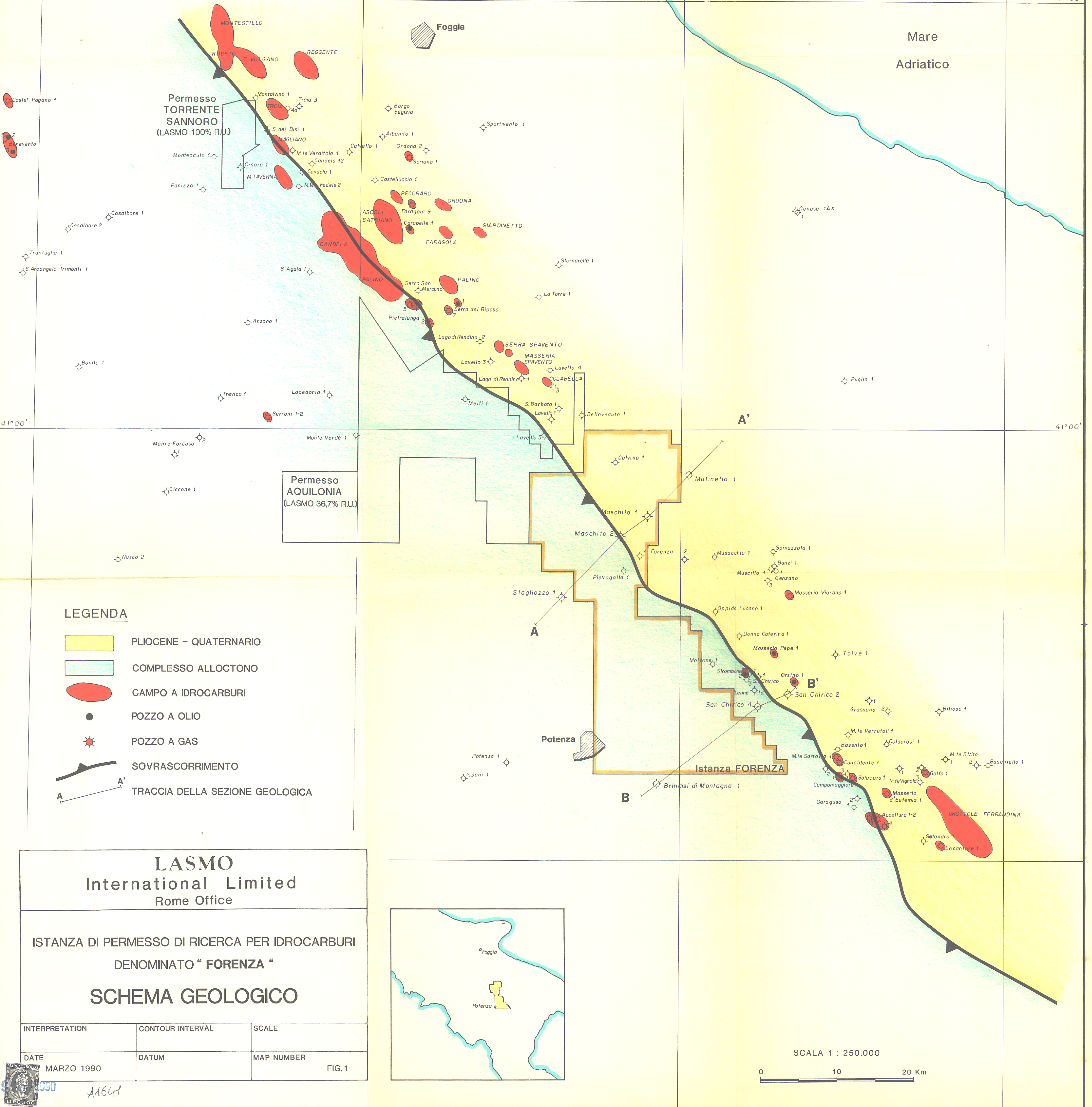


2° 30' 3° 00' 3° 30' 4° 00' 41° 30' 41° 00'



LEGENDA

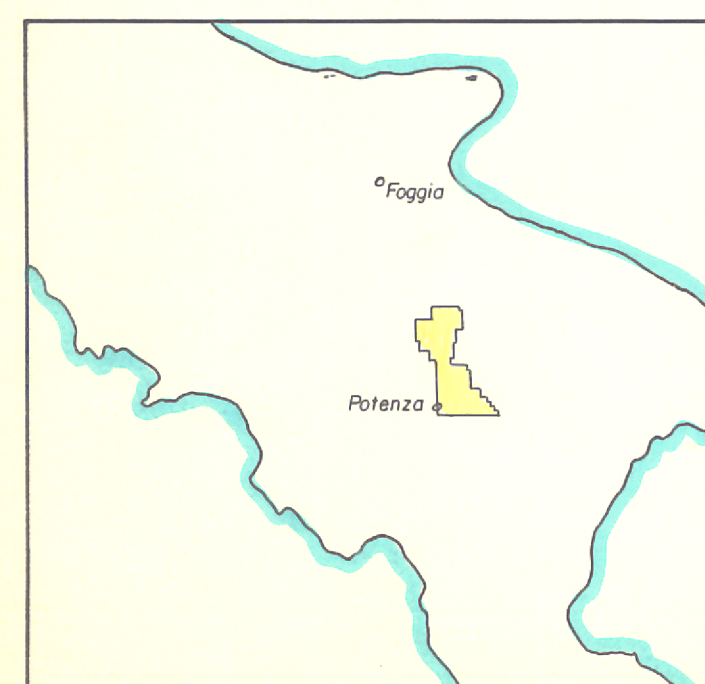
- PLOCENE - QUATERNARIO
- COMPLESSO ALLOCTONO
- CAMPO A IDROCARBURI
- POZZO A OLIO
- POZZO A GAS
- SOVRASCORRIMENTO
- TRACCIA DELLA SEZIONE GEOLOGICA

LASMO
International Limited
 Rome Office



ISTANZA DI PERMESSO DI RICERCA PER IDROCARBURI
 DENOMINATO " FORENZA "

SCHEMA GEOLOGICO

INTERPRETATION	CONTOUR INTERVAL	SCALE
DATE	DATUM	MAP NUMBER
MARZO 1990		FIG.1



SCALA 1 : 250.000



A1661