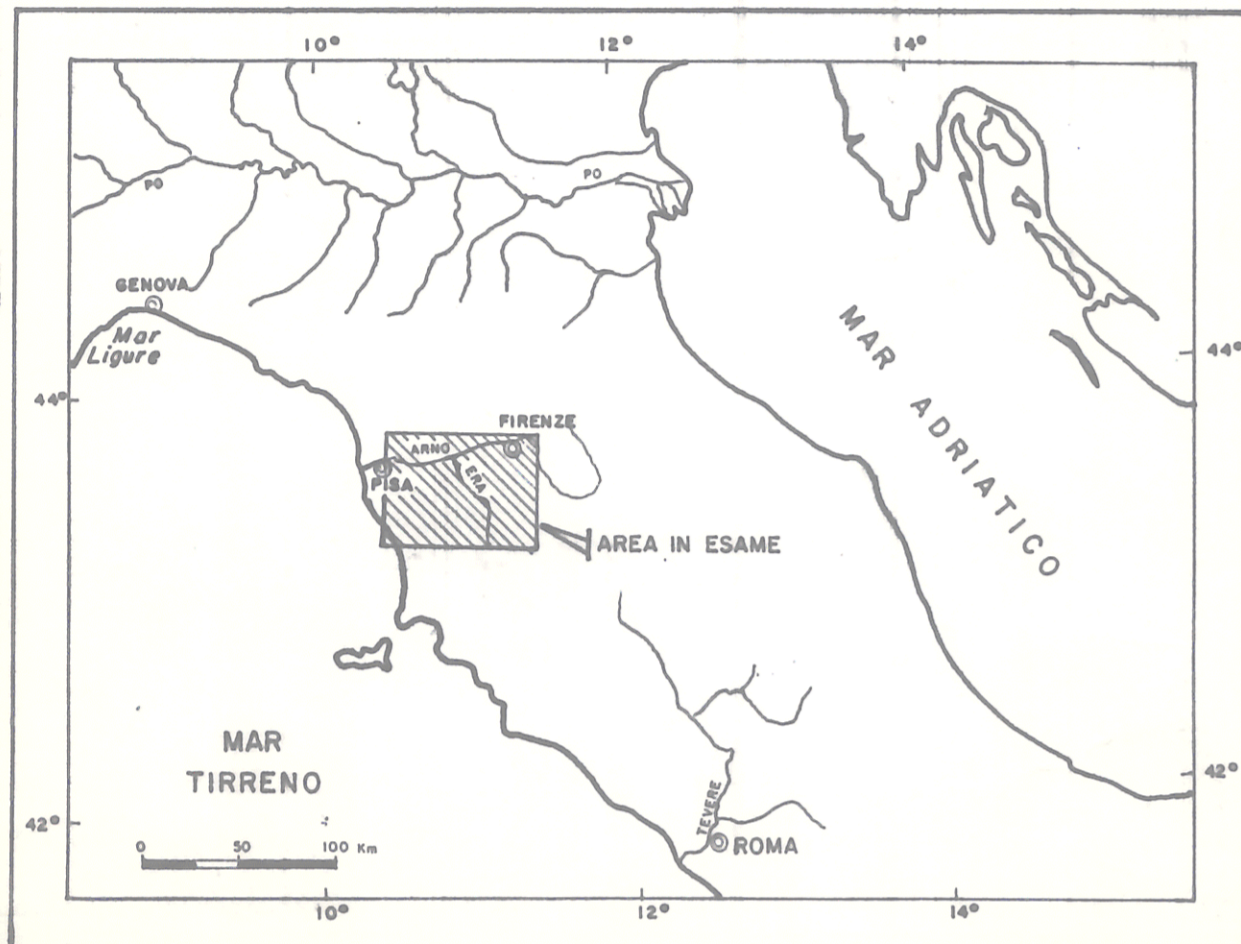


ISTANZA FIUME ERA



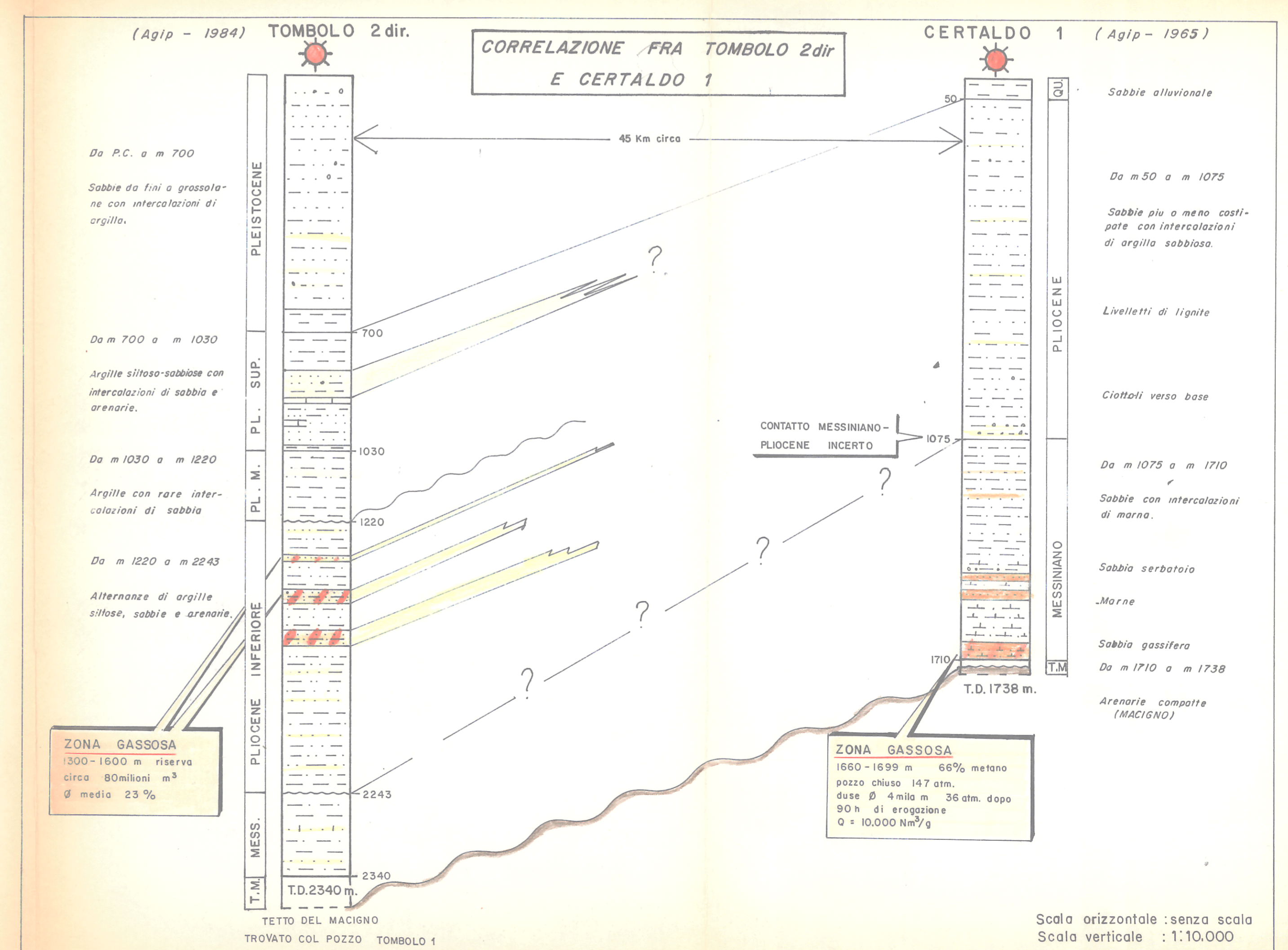
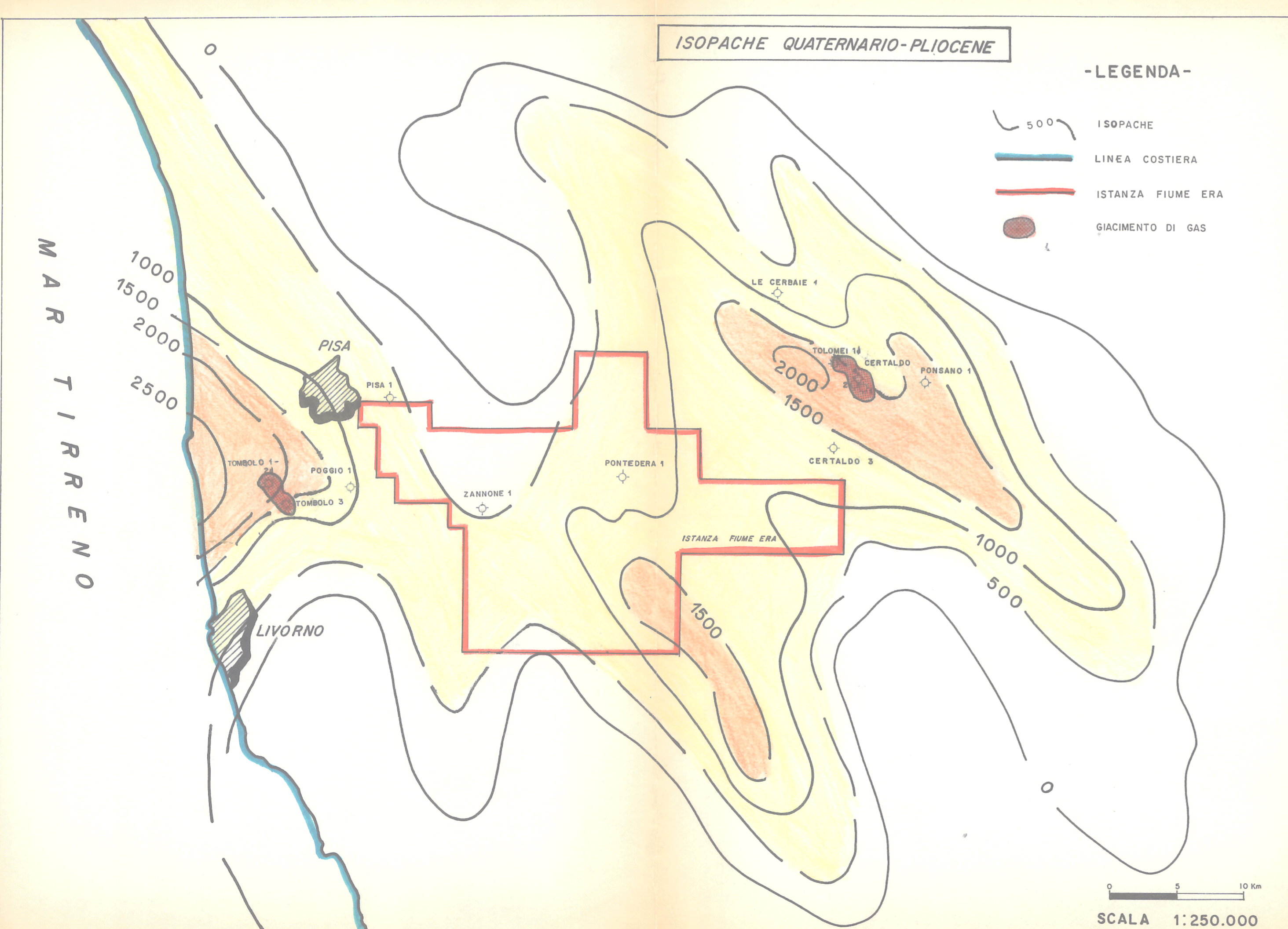
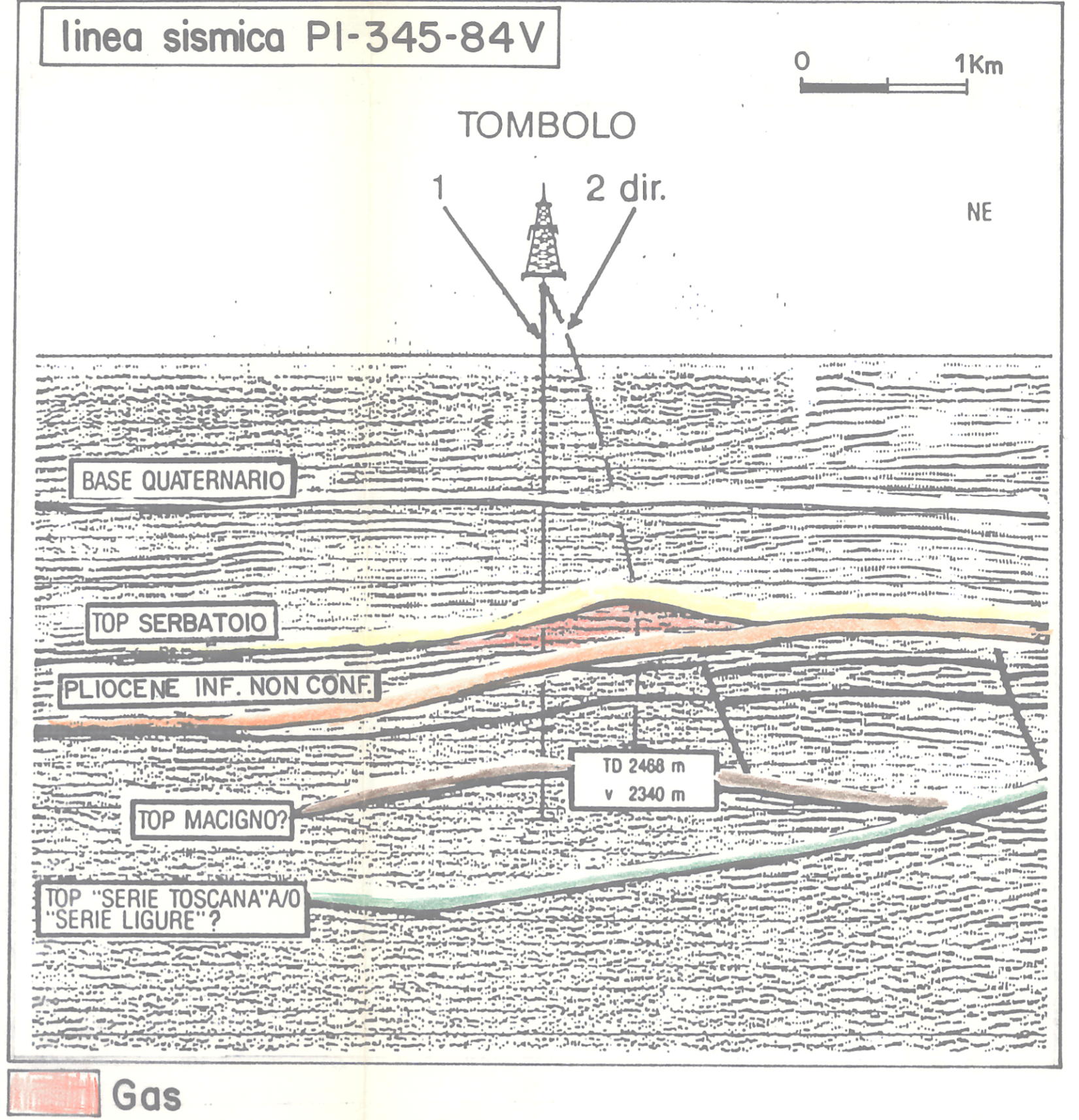
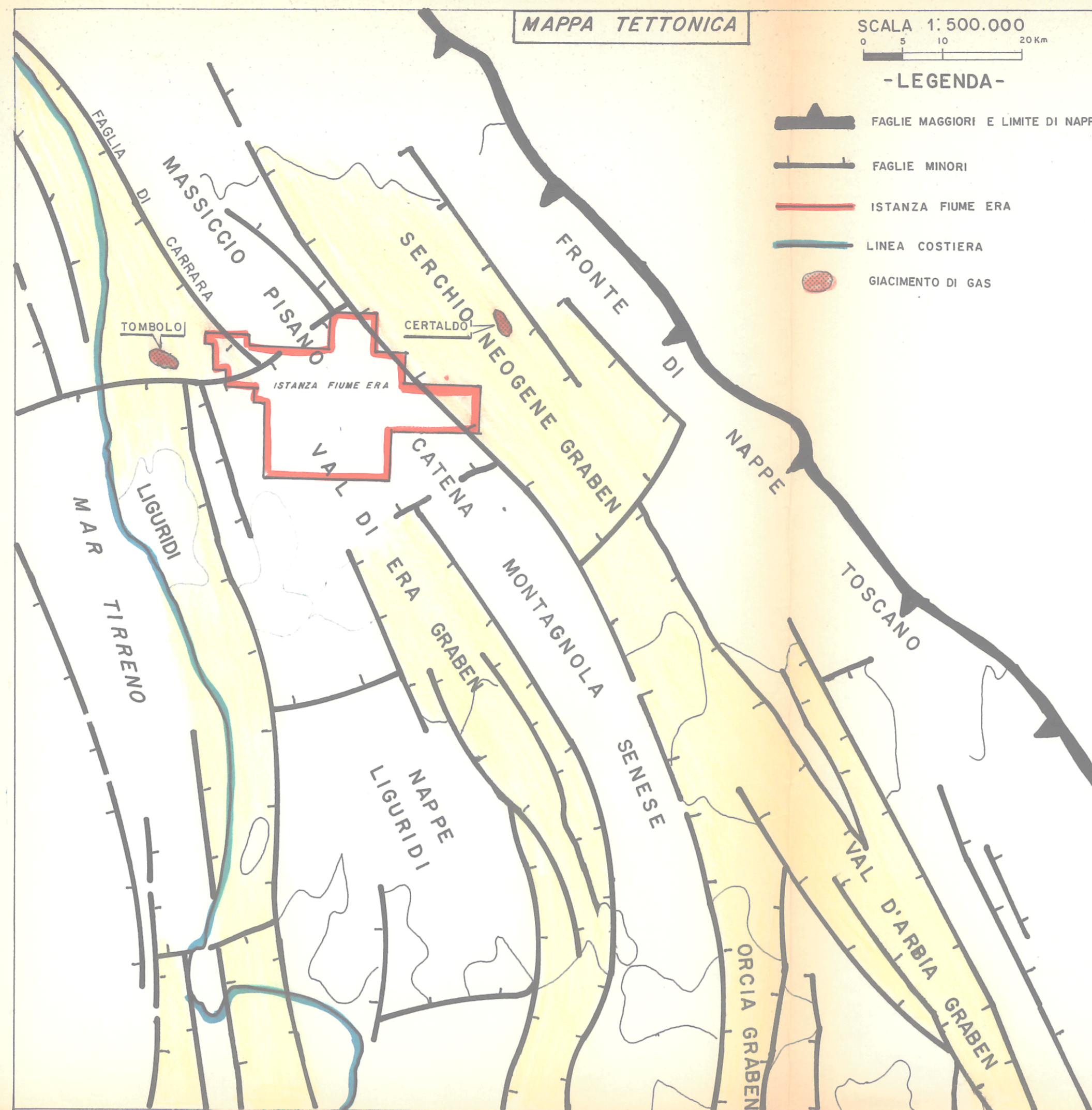
MONTAGGIO GEOLOGICO

CARTA INDICE



DATA: GIUGNO 1988

*M. Santoro*



Scala orizzontale : senza scala  
Scala verticale : 1:10.000