



MINERARIA TEXAS ITALIANA

STUDIO FOTOGEOLOGICO DEL
PERMESSO "CORLETO"

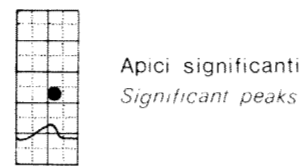
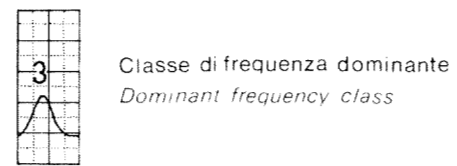
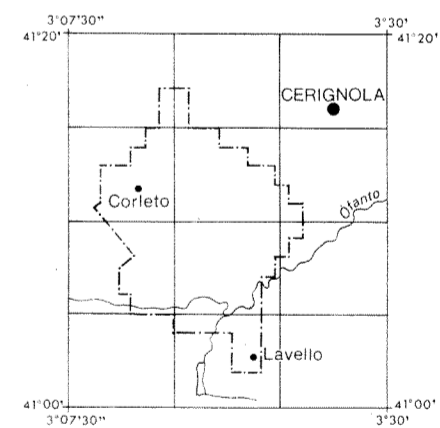
PHOTOGEOLOGY OF
"CORLETO" PERMIT

DISTRIBUZIONE AZIMUTALE DELLE LINEAZIONI
E DIREZIONI DI STRATO PER UNITA' DI SUPERFICIE
DI UNA TAVOLETTA I.G.M.I.

AZIMUTH DISTRIBUTION OF LINEARS AND BEDDING STRIKE
BY AREA UNITS OF 0° 5' 00" LAT. AND 0° 7' 30" LONG.

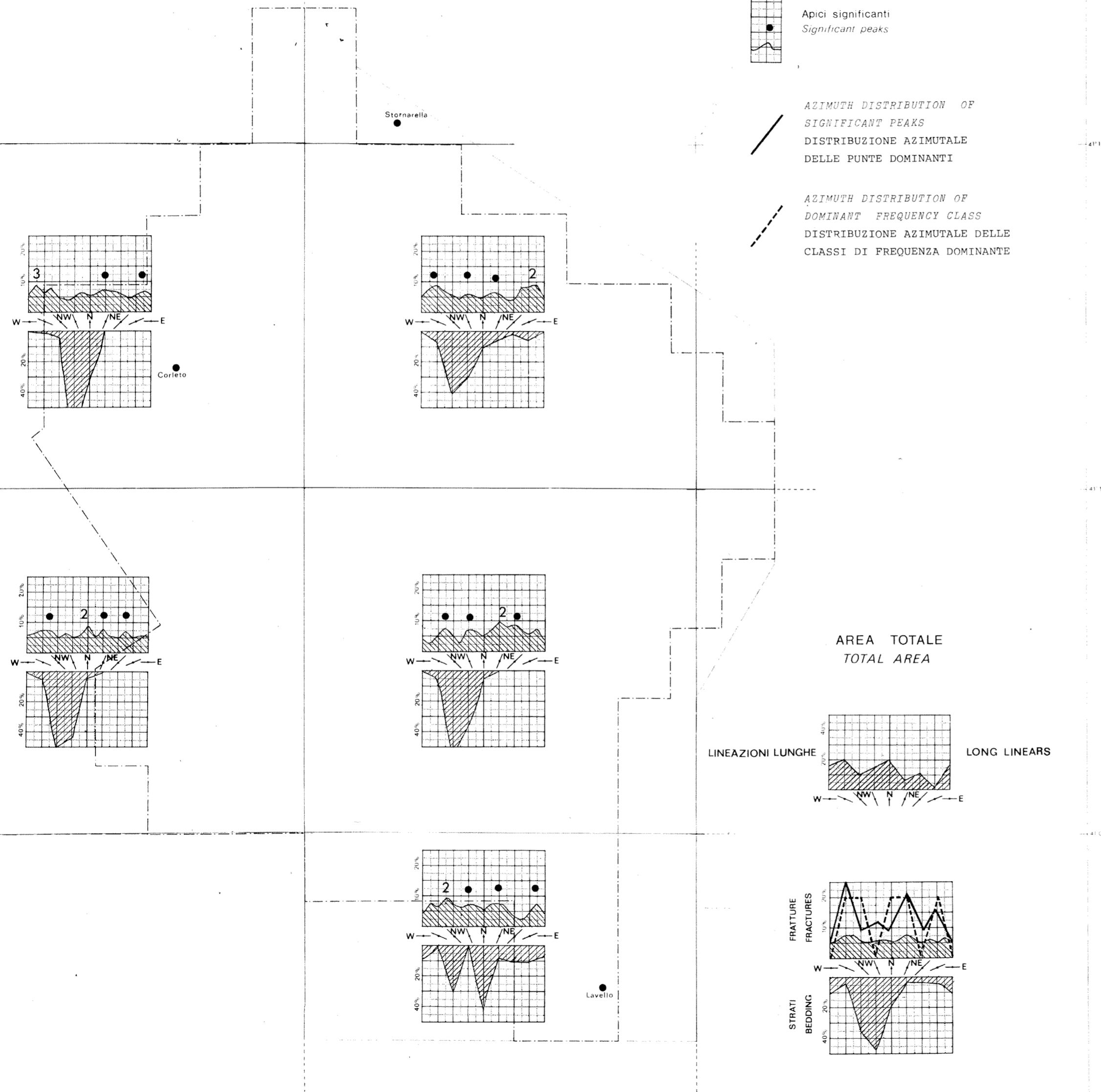
GEOMAP
STUDIO GEOLOGICO
FIRENZE - 1974

Scala
Scale 1:100000



AZIMUTH DISTRIBUTION OF
SIGNIFICANT PEAKS
DISTRIBUZIONE AZIMUTALE
DELLE PUNTE DOMINANTI

AZIMUTH DISTRIBUTION OF
DOMINANT FREQUENCY CLASS
DISTRIBUZIONE AZIMUTALE DELLE
CLASSI DI FREQUENZA DOMINANTE



AREA TOTALE
TOTAL AREA

LINEAZIONI LUNGHE LONG LINEARS

