







- LEGENDE:
-  Permisi AGIP
 -  Permisi E.I.







SEZIONE IDROCARBURI
 di ROMA
 - 6 APR. 1984
 Prot. N. 1725

italiana S.p.A. DIREZIONE MINERARIA
 COLLE DI TORA-CASTEL MADAMA

DIPLO ESPLORAZIONE
 RG - N4 - 16/21
 Data Feb. 82
 Autore P.Courrier.
 N° Archivio Cb7.8g1
PL. 1
 Disg. A.Cipullo

CARTE STRUTTURALE ET
 (d'après P.COURRIER)
 POSITION DES PERMIS
 1/500.000

-  Facies "Marnoso-arenacea"
-  Facies "Schlier"
-  Facies calcarea umbro-marchigiana
-  Facies di transizione

-  Rocce effusive (vulcani)
-  Bacini Miocene superiore-Pliocene-Quaternario
-  Flysch miocenico abruzzese
-  Facies calcarea della piattaforma abruzzese
-  "Falda napoletana"
-  "Falda molisana"

Linea Ancona-Anzio