













LEGENDE:



 Perm. AGIP
 Perm. E.I.

SEZIONE IDROCARBURI
 di ROMA
 - 6 APR. 1984
 Prot. N. 1725


 italiana s.p.a.
 DIREZIONE MINERARIA
 DIPLO. ESPLORAZIONE
 RG - N4 - 16/21
 Data Feb. 82
 Autore P.Courrier.
 N° Archivio: Cb7.8g1
PL. 1
 Disg. A.Cipullo

CARTE STRUCTURALE ET
 (d'après P.COURRIER)
 POSITION DES PERMIS
 1/500.000

- | | | | |
|---|-----------------------------------|---|---|
|  | Facies "Marnoso-arenacea" |  | Flysch miocenico abruzzese |
|  | Facies "Schlier" |  | Facies calcarea della piattaforma abruzzese |
|  | Facies calcarea umbro-marchigiana |  | "Falda napoletana" |
|  | Facies di transizione |  | "Falda molisana" |
-  Linea Ancona-Anzio

- | | |
|---|---|
|  | Rocce effusive (vulcani) |
|  | Bacini Miocene superiore-Pliocene-Quaternario |